WAAS CH 70732 W23A	APP CRS 227°	Rwy Ldg 3600 TDZE 1258 Apt Elev 1278

RNAV (GPS) RWY 23
MARSHFIELD MUNI (MFI)

DME/DME RNP-0.3 NA. Helicopter visibility reduction below ¾ SM NA. When local altimeter setting not received, use Central Wisconsin altimeter setting and increase all MDA 60 feet, increase LP and LNAV visibility Cat C/D ¼ mile.

MISSED APPROACH: Climb to 3000 direct YAJJU and hold.

ASOS	MINNEAPOLIS CENTER	UNICOM
121.575	124.4 317.7	123.0 (CTAF) L

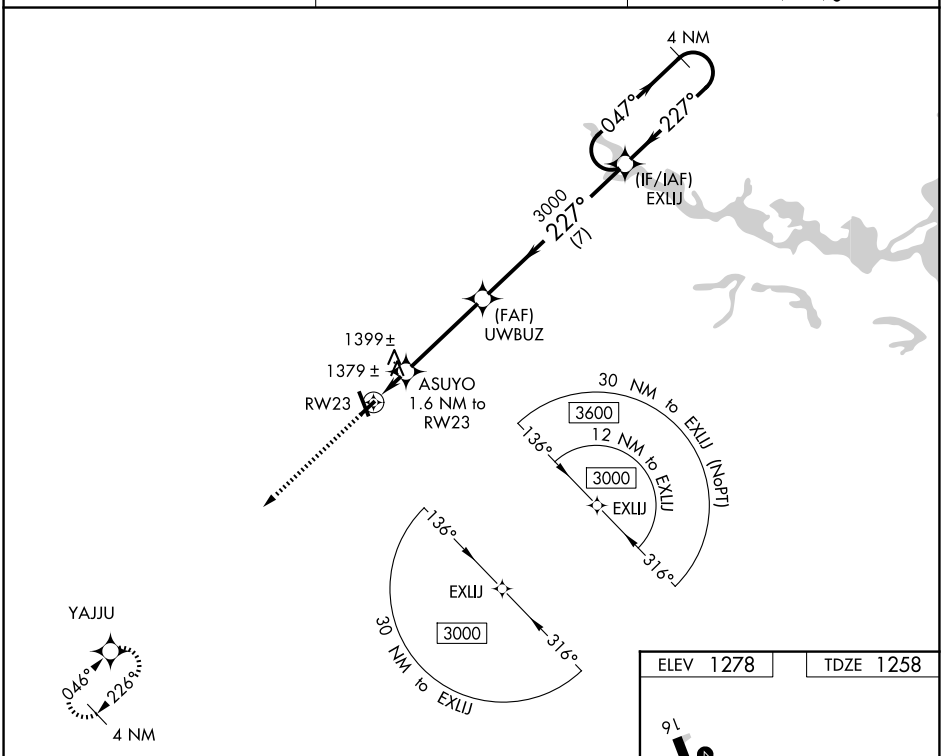

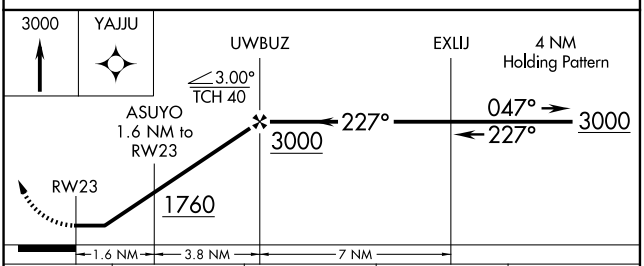

CATEGORY	A	B	C	D
LP MDA	1640-1 382 (400-1)		1640-1⅛ 382 (400-1⅛)	
LNAV MDA	1660-1 402 (400-1)		1660-1⅛ 402 (400-1⅛)	
CIRCLING	1760-1 482 (500-1)		2020-2¼ 742 (800-2¼)	2020-2½ 742 (800-2½)

ELEV 1278 TDZE 1258

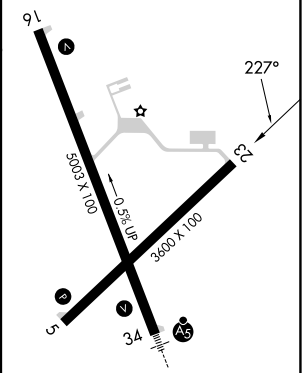

REIL Rwy 16 L
MIRL Rwys 5-23 and 16-34 L

EC-3, 19 MAR 2026 to 16 APR 2026