LOC I-SHD	APP CRS	Rwy ldg	6002
109.5	047°	TDZE	1184
		Apt Elev	1201

AL-5369 (FAA)

ILS or LOC RWY 5
SHENANDOAH VALLEY RGNL (SHD)

ADF required.

Autopilot coupled approach NA below 1533 feet. When local altimeter setting not received, use Charlottesville altimeter setting and increase all DA 130 feet and all MDA 140 feet. Increase S-ILS visibility ¼ SM all Cats, S-LOC 5 visibility Cat C/D ¼ SM, Circling Cat C ½ SM, Cat D ¼ SM. For inop ALS when using Charlottesville altimeter setting, increase S-ILS 5 visibility to 1¼ SM.

MALSR

MISSED APPROACH: Climb to 2600 then climbing left turn to 3600 direct SH LOM and hold.

AWOS-3	POTOMAC APP CON		CLNC DEL	UNICOM
124.925	132.85	323.125	118.35	123.0 (CTAF)

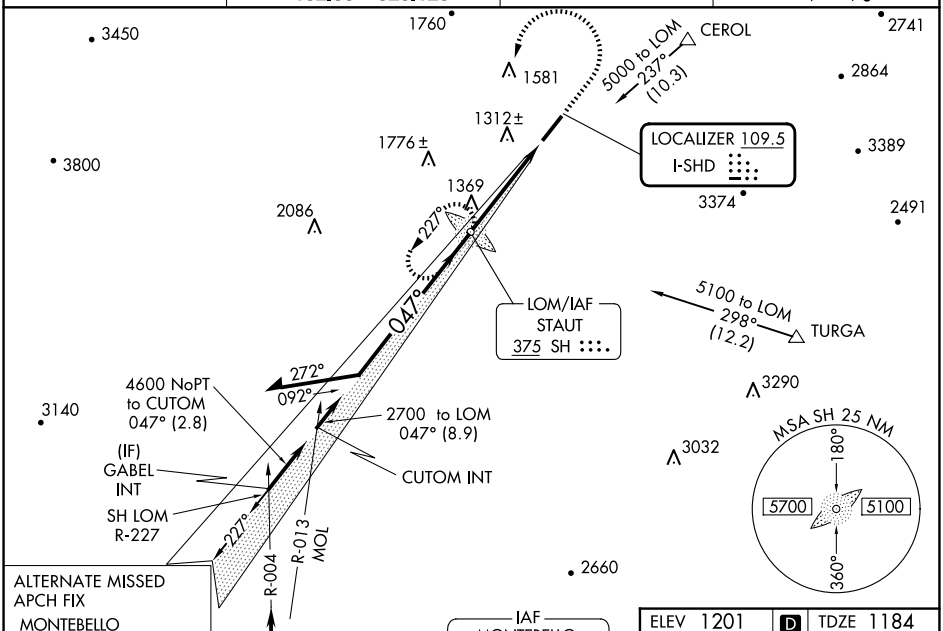

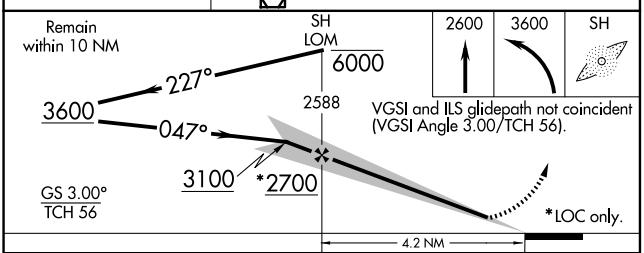

CATEGORY	A	B	C	D
S-ILS 5	1384-½ 200 (200-½)			
S-LOC 5	1620-½ 436 (500-½)		1620-¾ 436 (500-¾)	1620-1 436 (500-1)
CIRCLING	1660-1 459 (500-1)	1760-1 559 (600-1)	1900-2 699 (700-2)	2060-2¾ 859 (900-2¾)

ELEV 1201 | D | TDZE 1184

REIL Rwy 23

HIRL Rwy 5-23

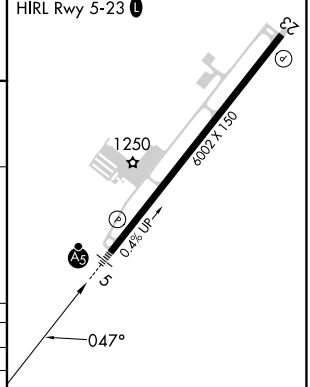

FAF to MAP 4.2 NM					
Knots	60	90	120	150	180
Min:Sec	4:12	2:48	2:06	1:41	1:24

NE-3, 19 MAR 2026 to 16 APR 2026