APP CRS	Rwy Ldg	4742
157°	TDZE	26
	Apt Elev	32

RNAV (GPS) Y RWY 16
RENTON MUNI (RNT)

RNP APCH - GPS.

Rwy 16 helicopter visibility reduction below ¾ SM NA.
Circling NA west of Rwy 16-34. Circling Rwy 34 NA at night.

MISSED APPROACH: Climbing left turn to 2500 direct BLAKO and hold.

ATIS	SEATTLE APP CON	RENTON TOWER★	GND CON	UNICOM
126.95	123.9 338.2 (16) 125.9 306.9 (34)	124.7 (CTAF) L 256.9	121.6 256.9	122.95

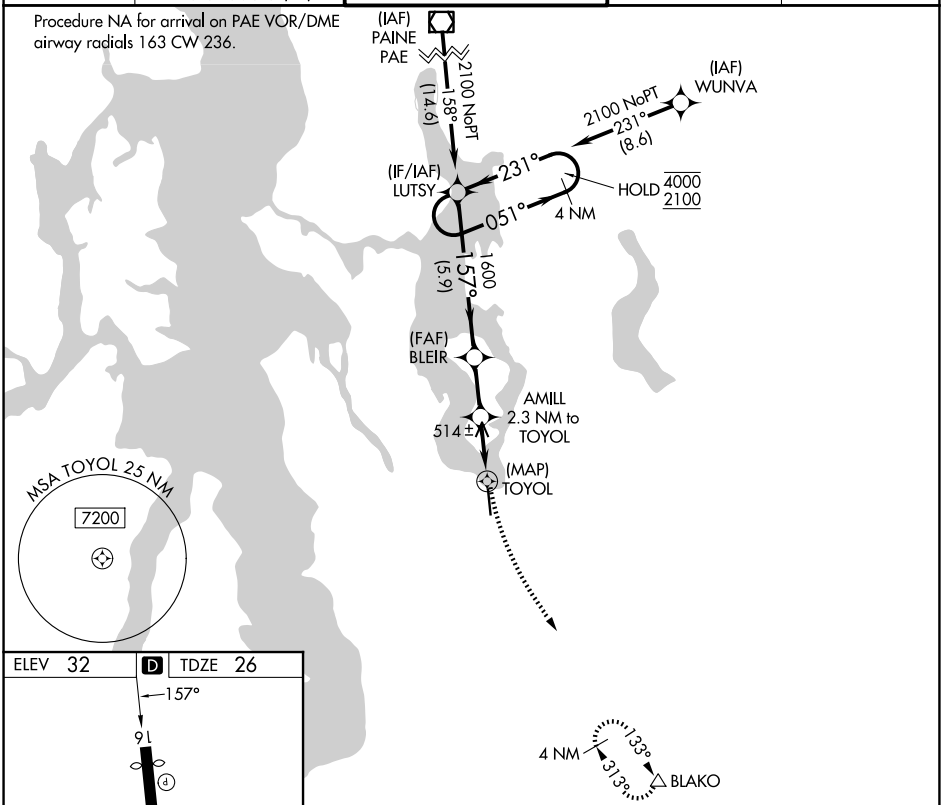

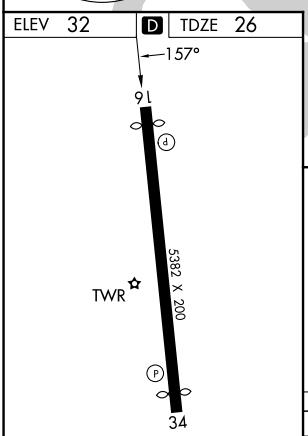

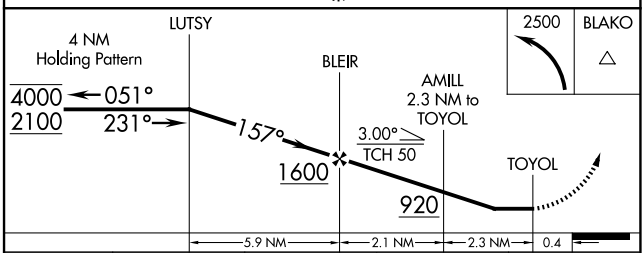

CATEGORY	A	B	C	D
LNAV MDA	780-1 754 (800-1)	780-1¼ 754 (800-1¼)	780-2 754 (800-2)	
CIRCLING	860-1¼ 828 (900-1¼)	920-1¼ 888 (900-1¼)	1000-3 968 (1000-3)	NA

MIRL Rwy 16-34 L
REIL Rwys 16 and 34 L

NW-1, 19 MAR 2026 to 16 APR 2026