ILS or LOC RWY 30
OWATONNA DEGNER RGNL (OWA)

LOC/DME I-OWA	APP CRS	Rwy Ldg	5500
109.55	302°	TDZE	1145
Chan 32 (Y)		Apt Elev	1145

RNP APCH - GPS.

NA

MALSR

MISSED APPROACH: Climb to 2000 then climbing right turn to 3000 direct FOW VOR/DME and hold, continue climb-in-hold to 3000.

AWOS-3	ROCHESTER APP CON ★	UNICOM
128.325	119.8 251.125	122.7 (CTAF) L

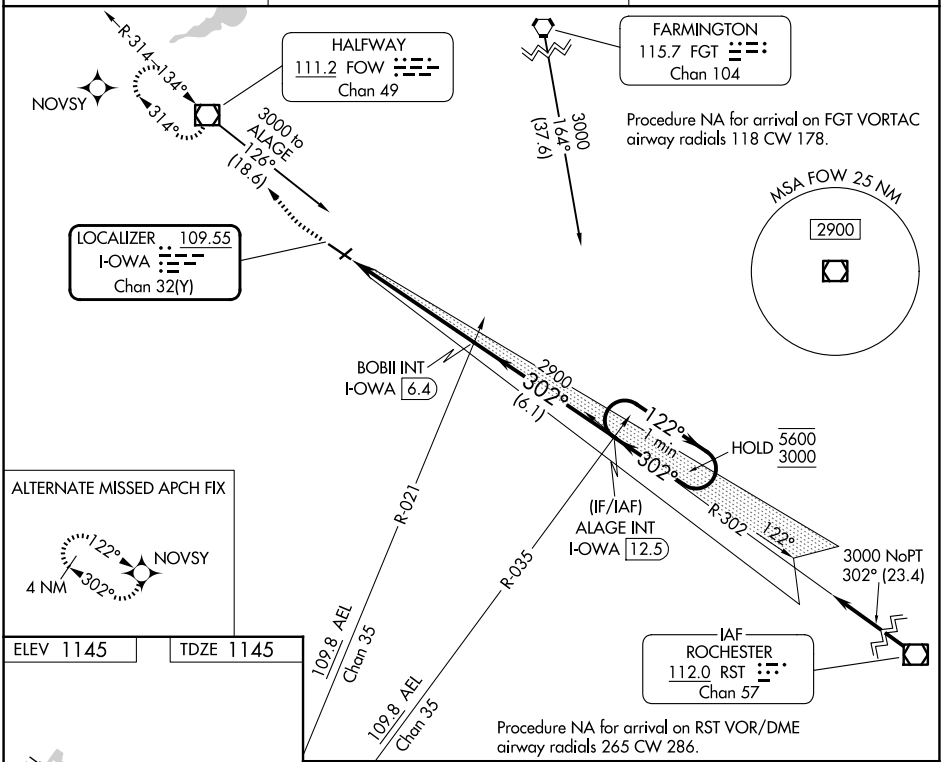

ALTERNATE MISSED APCH FIX

ELEV 1145	TDZE 1145

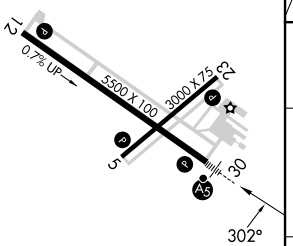

MIRL Rwy 5-23 L
REIL Rwys 5, 12, and 23 L
HIRL Rwy 12-30 L

FAF to MAP 5.4 NM					
Knots	60	90	120	150	180
Min:Sec	5:24	3:36	2:42	2:10	1:48

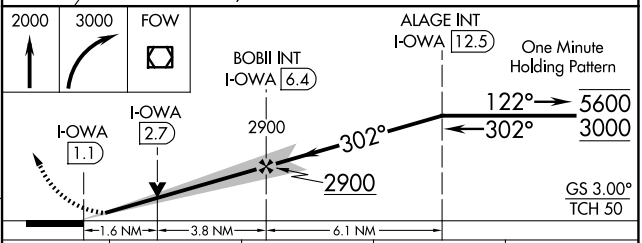

CATEGORY	A	B	C	D
S-ILS 30	1345-½ 200 (200-½)			
S-LOC 30	1700-½ 555 (600-½)		1700-1⅛ 555 (600-1⅛)	
CIRCLING	1700-1 555 (600-1)		1720-1⅝ 575 (600-1⅝)	1880-2¼ 735 (800-2¼)

NC-1, 19 MAR 2026 to 16 APR 2026
NC-1, 19 MAR 2026 to 16 APR 2026