RNAV (GPS) RWY 25R
KENOSHA RGNL (ENW)

WAAS CH 49014 W25A	APP CRS 246°	Rwy Ldg 6600 TDZE 723 Apt Elev 742

RNP APCH.

Circling Rwy 7R, 15 NA at night. For uncompensated Baro-VNAV systems, LNAV/VNAV NA below -23°C or above 54°C.

MISSED APPROACH: Climb to 3000 direct AHYOB and on track 310° to VEENA and hold.

ATIS	MILWAUKEE APP CON	KENOSHA TOWER ★	GND CON	UNICOM
127.175	135.875 317.725	118.6 L (CTAF) 353.6	121.875	122.95

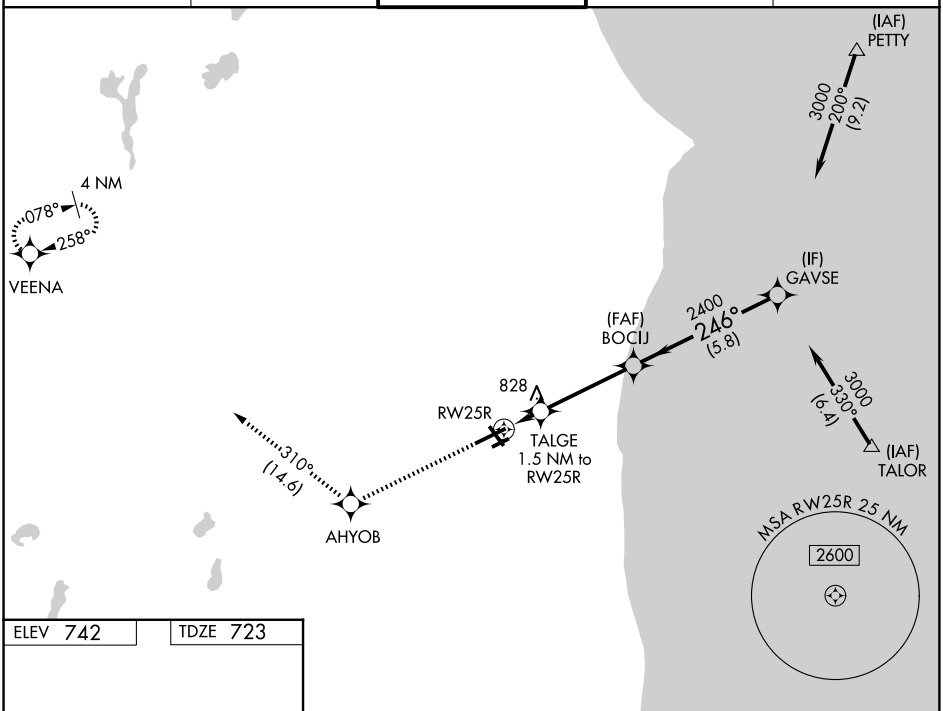

ELEV 742 TDZE 723

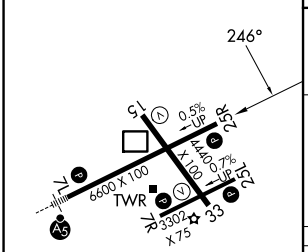

MIRL Rwy 7R-25L L
HIRL Rwys 7L-25R and 15-33 L
REIL Rwy 25R L

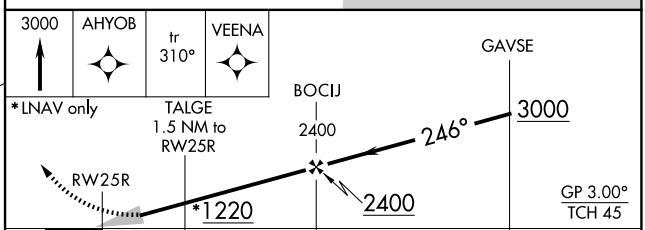

CATEGORY	A	B	C	D
LPV DA	923-¾ 200 (200-¾)			
LNAV/VNAV DA	984-⅞ 261 (300-⅞)			
LNAV MDA	1080-1 357 (400-1)			
CIRCLING	1200-1 458 (500-1)	1340-1 598 (600-1)	1400-1¾ 658 (700-1¾)	1440-2¼ 698 (700-2¼)

EC-3, 19 MAR 2026 to 16 APR 2026
EC-3, 19 MAR 2026 to 16 APR 2026