RNAV (GPS) RWY 33
KENOSHA RGNL (ENW)

APP CRS	Rwy Ldg	4440
326°	TDZE	721
	Apt Elev	742

RNP APCH.

Circling Rwy 7R, 15 NA at night.

MISSED APPROACH: Climb to 3000 direct KENUF and on track 281° to VEENA and hold.

ATIS	MILWAUKEE APP CON	KENOSHA TOWER ★	GND CON	UNICOM
127.175	135.875 317.725	118.6 L (CTAF) 353.6	121.875	122.95

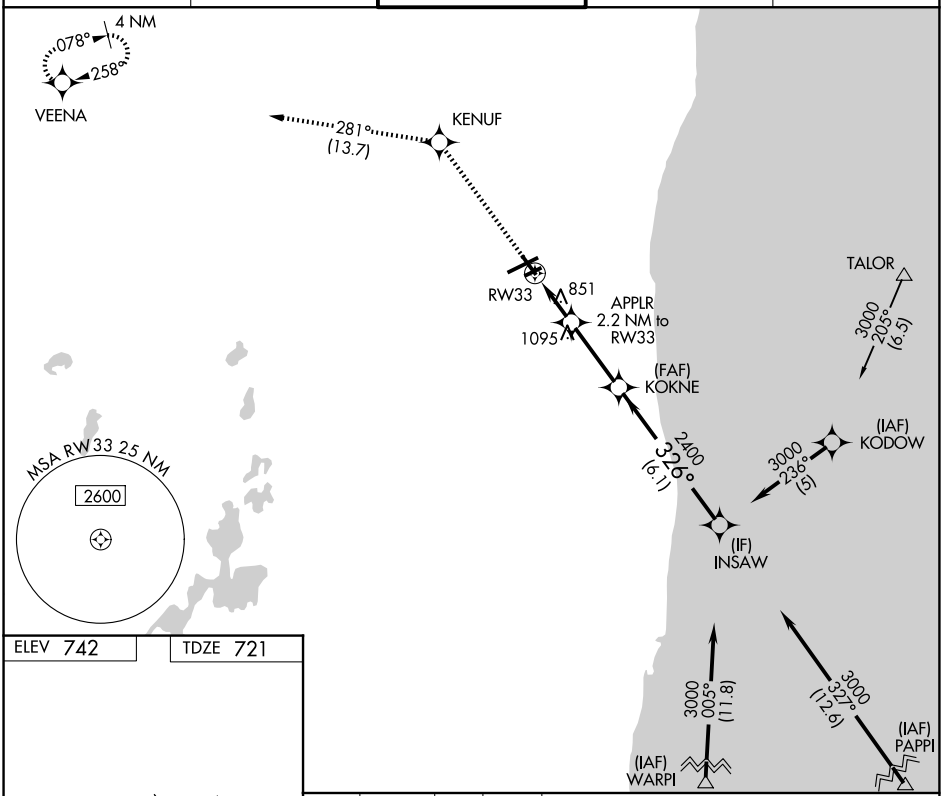

ELEV 742	TDZE 721

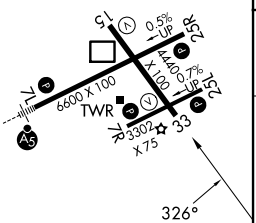

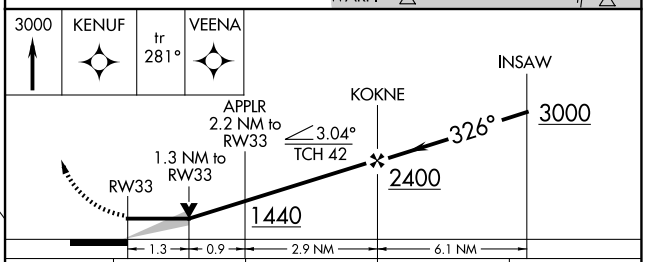

CATEGORY	A	B	C	D
LNAV MDA	1180-1 459 (500-1)		1180-1⅜ 459 (500-1⅜)	1180-1½ 459 (500-1½)
CIRCLING	1200-1 458 (500-1)	1340-1 598 (600-1)	1400-1¾ 658 (700-1¾)	1440-2¼ 698 (700-2¼)

MIRL Rwy 7R-25L L
HIRL Rwys 7L-25R and 15-33 L
REIL Rwy 25R L

EC-3, 19 MAR 2026 to 16 APR 2026
EC-3, 19 MAR 2026 to 16 APR 2026