ILS or LOC RWY 27
GEORGE BUSH INTCNTL/HOUSTON (IAH)

LOC/DME I-GHI	APP CRS	Rwy Ldg 10000
110.9	267°	TDZE 86
Chan 46		Apt Elev 96

RNAV 1-GPS or RADAR required for procedure entry.
DME required.

Simultaneous approach authorized. Use of FD or AP required during simultaneous operations. For inop ALS, increase S-ILS 27 Cat E visibility to RVR 4000 and S-LOC 27 Cat C-E visibility to 1⅜ SM.

ALSF-2

MISSED APPROACH: Climb to 560 then climbing left turn to 3000 on IAH VORTAC R-215 to TICOY/IAH 20 DME and hold.

D-ATIS	HOUSTON APP CON	HOUSTON TOWER	GND CON
124.05	120.05 379.1 E 124.35 316.15 W	135.15 290.2	118.575

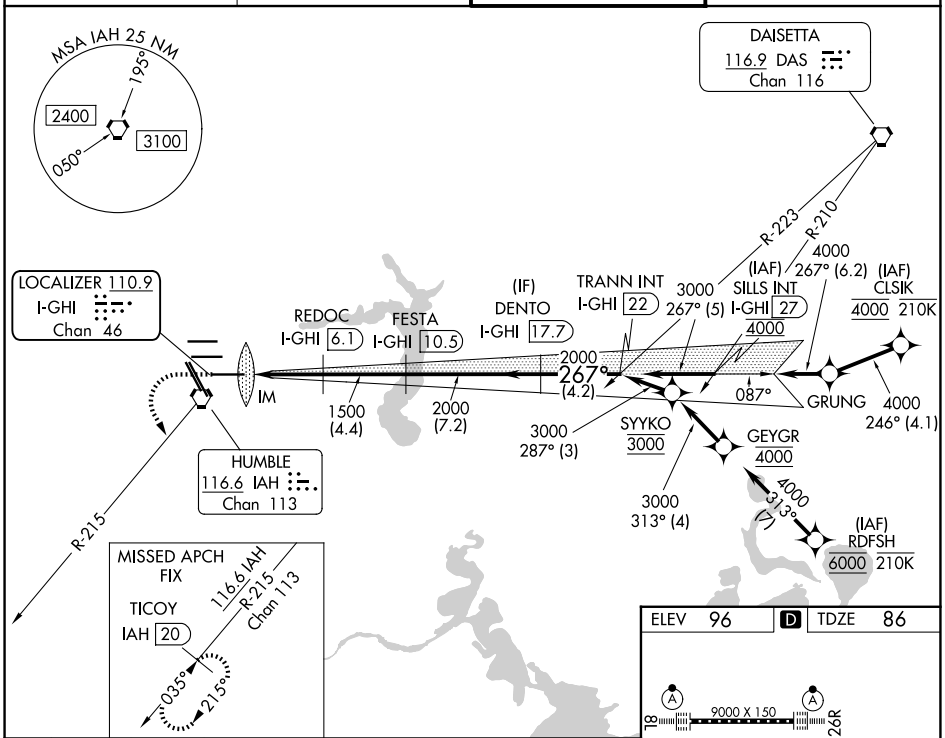

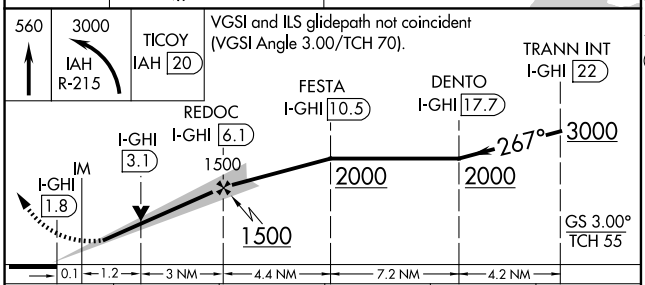

CATEGORY	A	B	C	D	E
S-ILS 27	286/18 200 (200-½)				
S-LOC 27	560/24 474 (500-½)		560/50 474 (500-1)		

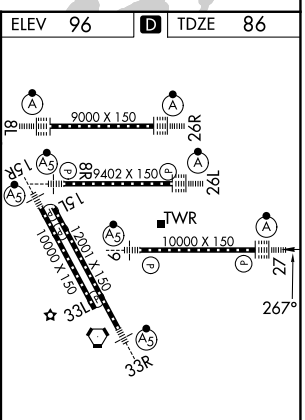

TDZ/CL Rwys 8R, 8L, 15R, 26R, 26L, 27 and 33L
HIRL all Rwys

SC-5, 19 MAR 2026 to 16 APR 2026

SC-5, 19 MAR 2026 to 16 APR 2026