WAAS CH 70716 W24A	APP CRS 240°	Rwy ldg 3898 TDZE 884 Apt Elev 887

RNAV (GPS) RWY 24
WEST BEND MUNI (ETB)

RNP APCH - GPS.

For uncompensated Baro-VNAV systems, LNAV/VNAV NA below -16°C or above 47°C. Rwy 24 helicopter visibility reduction below ¾ SM NA. Baro-VNAV and VDP NA when using Lawrence J Timmerman altimeter setting. When local altimeter setting not received, use Milwaukee/Lawrence J Timmerman altimeter setting and increase LPV DA to 1260 feet; LNAV/VNAV DA to 1433 feet and all visibility ¼ SM; increase all MDA 80 feet and LNAV Cat C/D and Circling Cat C/D visibility ¼ SM.

MISSED APPROACH: Climb to 3000 direct JEDEM and hold.

AWOS-3	MILWAUKEE APP CON	CLNC DEL	UNICOM
120.0	125.35 307.0	124.75	123.05 (CTAF) L

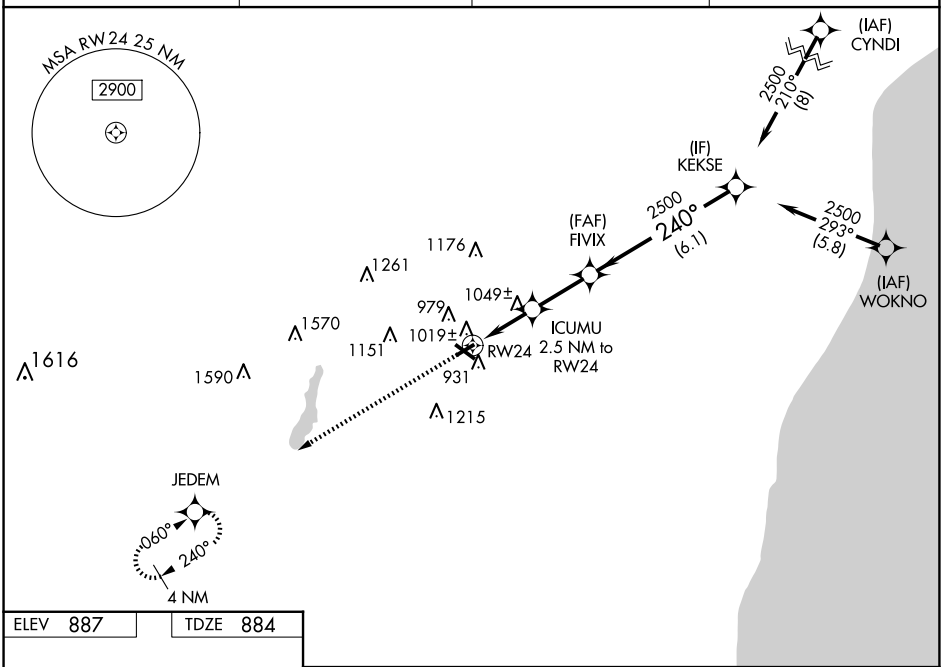

ELEV 887	TDZE 884

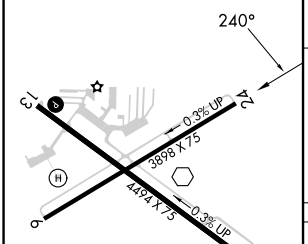

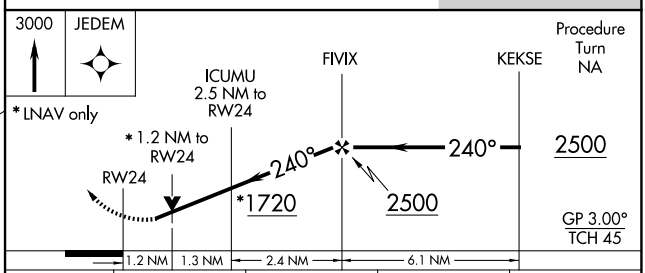

CATEGORY	A	B	C	D
LPV DA	1196-1 312 (400-1)			
LNAV/VNAV DA	1369-1¾ 485 (500-1¾)			
LNAV MDA	1300-1 416 (500-1)		1300-1¼ 416 (500-1¼)	
CIRCLING	1420-1 533 (600-1)	1520-1 633 (700-1)	1560-2 673 (700-2)	1560-2¼ 673 (700-2¼)

REIL Rwys 13 and 31 L
MIRL Rwys 6-24 and 13-31 L

EC-3, 19 MAR 2026 to 16 APR 2026

EC-3, 19 MAR 2026 to 16 APR 2026