WAAS CH 97511 W33A	APP CRS 331°	Rwy Ldg 8500 TDZE 5020 Apt Elev 5020

RNAV (GPS) RWY 33
NORTHERN COLORADO RGNL (FNL)

RNP APCH-GPS.

Circling Rwy 24 NA at night. For uncompensated Baro-VNAV systems, LNAV/VNAV NA below -24°C or above 54°C. For inop ALS, increase LNAV/VNAV all Cats visibility to ⅞ SM and LNAV visibility Cat C/D to 1 SM.

MALSR

MISSED APPROACH: Climb to 5600, then climbing right turn to 7400 direct LPORT and hold.

ATIS	DENVER APP CON	NOCO TOWER ★	GND CON
135.075	134.85 251.125	118.4 (CTAF) L	121.65

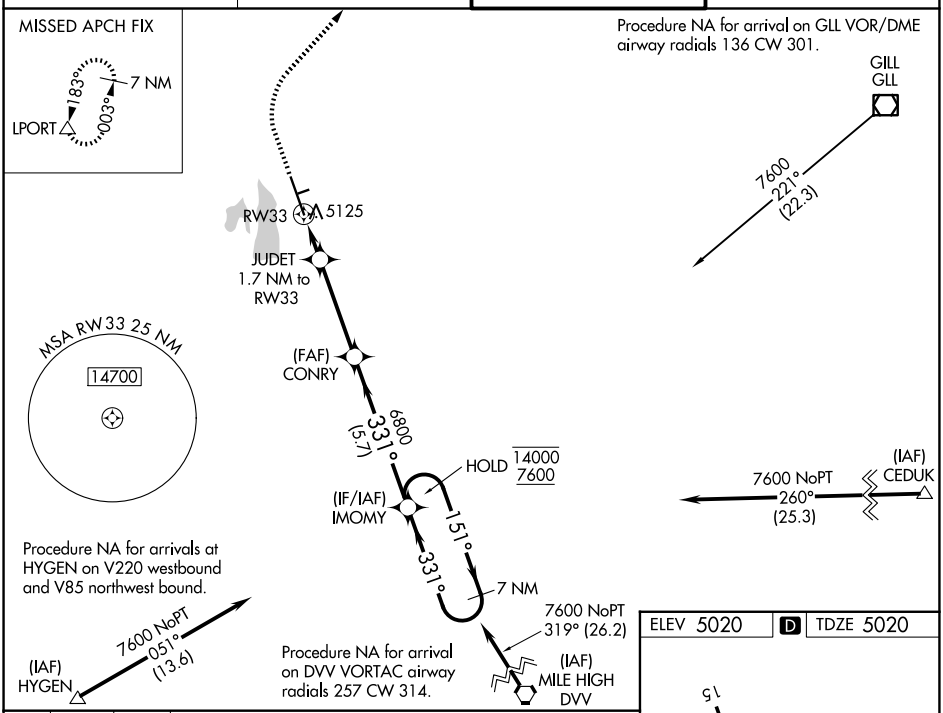

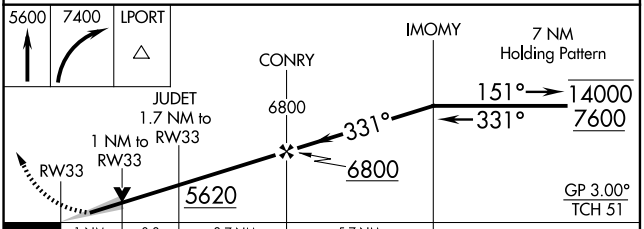

CATEGORY	A	B	C	D
LPV DA	5220-½ 200 (200-½)			
LNAV/VNAV DA	5329-½ 309 (400-½)			
LNAV MDA	5380-½ 360 (400-½)		5380-⅝ 360 (400-⅝)	
CIRCLING	5480-1 460 (500-1)	5520-1 500 (500-1)	5520-1½ 500 (500-1½)	5700-2¼ 680 (700-2¼)

ELEV 5020 D TDZE 5020

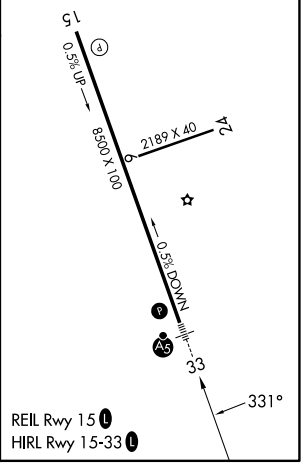

SW-1, 19 MAR 2026 to 16 APR 2026