| APP CRS | Rwy ldg | 4549 |
|---|---|---|
| 270° | TDZE | 662 |
| | Apt Elev | 669 |

# RNAV (GPS) RWY 27
## CHARLEVOIX MUNI (CVX)

RNP APCH - GPS.

Rwy 27 helicopter visibility reduction below ¾ SM NA.
Circling NA to Rwys 4 and 22.

MISSED APPROACH: Climbing left turn to 3000 direct COKOS and hold.

| AWOS-3P | MINNEAPOLIS CENTER | UNICOM |
|---|---|---|
| 120.0 | 134.6 354.05 | 122.8 (CTAF) L |

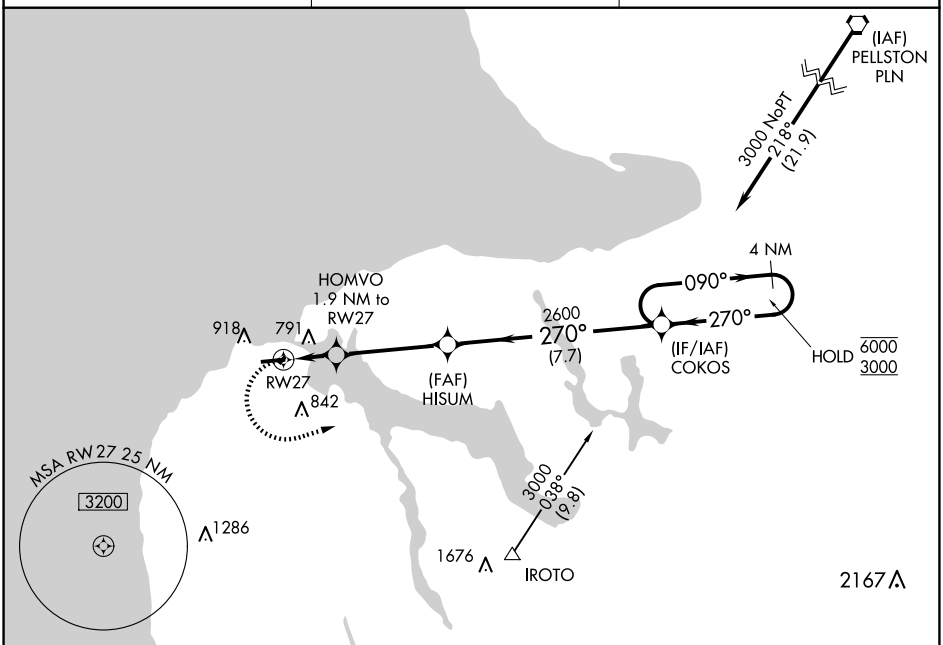


ELEV 669 TDZE 662

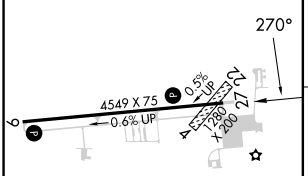


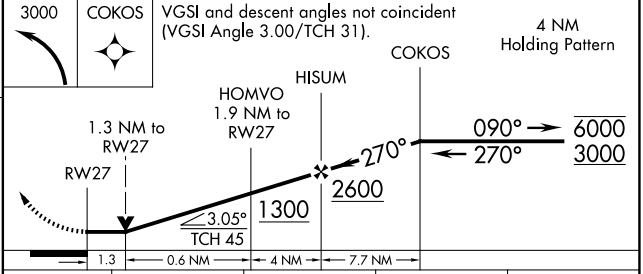


| CATEGORY | A | B | C | D |
|---|---|---|---|---|
| LNAV MDA | 1100-1 438 (500-1) | | 1100-1¼ 438 (500-1¼) | |
| CIRCLING | 1280-1 611 (700-1) | | 1280-1¾ 611 (700-1¾) | 1360-2¼ 691 (700-2¼) |

REIL Rwys 9 and 27 L
MIRL Rwy 9-27 L




EC-1, 19 MAR 2026 to 16 APR 2026