VOR/DME IDA	APP CRS	Rwy Ldg	3900
113.85	016°	TDZE	4862
Chan 85 (Y)		Apt Elev	4862

VOR RWY 35
REXBURG-MADISON COUNTY (RXE)

Rwy 35 helicopter visibility reduction below 1 SM NA.
Straight-in Rwy 35 NA at night, Circling Rwy 35 NA at night.

MISSED APPROACH: Climb to 6200 then climbing left turn to 7100 on IDA R-016 to CASUK INT/IDA 14.8 DME and hold.

ASOS	SALT LAKE CENTER	UNICOM
135.075	128.35 239.25	122.8 (CTAF) L

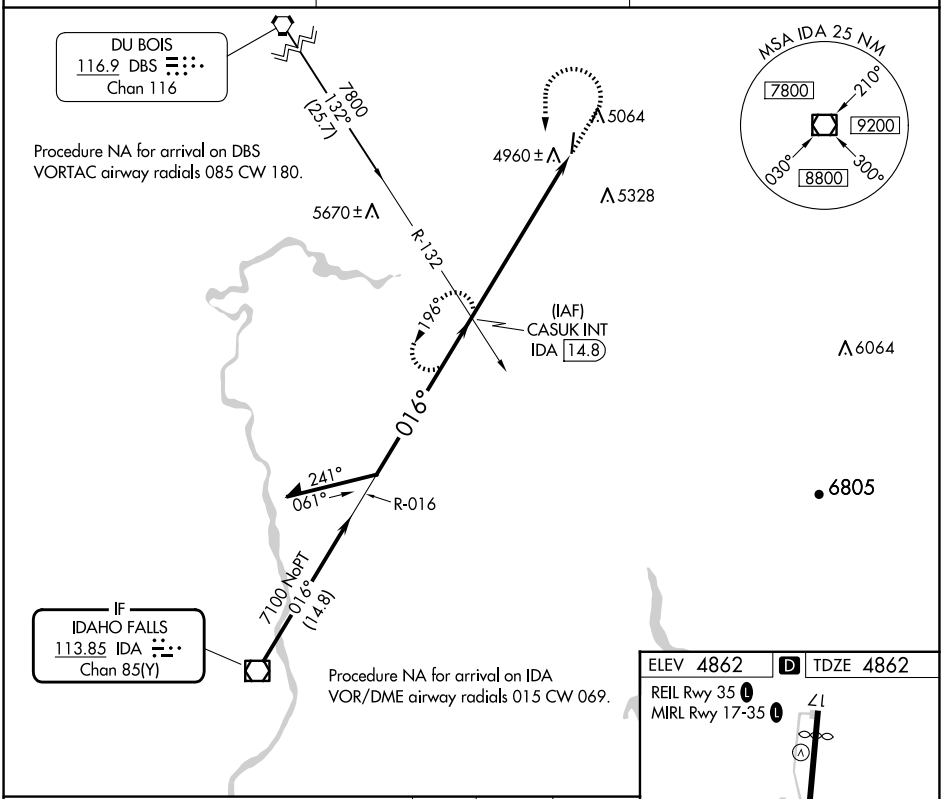

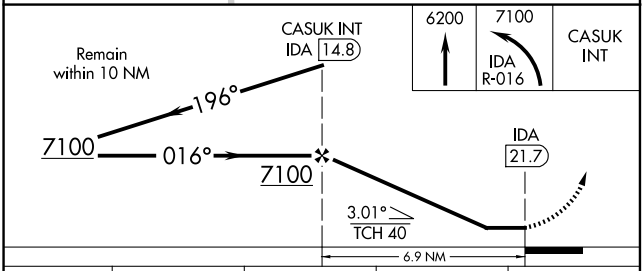

ELEV 4862	D	TDZE 4862

REIL Rwy 35 L
MIRL Rwy 17-35 L

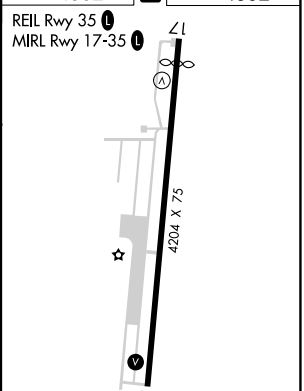

CATEGORY	A	B	C	D
S-35	5680-1 818 (900-1)	5680-1¼ 818 (900-1¼)	5680-2½ 818 (900-2½)	
C CIRCLING	5680-1¼ 818 (900-1¼)		5680-2½ 818 (900-2½)	5760-3 898 (900-3)

FAF to MAP 6.9 NM

Knots	60	90	120	150	180
Min:Sec	6:54	4:36	3:27	2:46	2:18