APP CRS	Rwy ldg	2800
177°	TDZE	1051
	Apt Elev	1051

RNAV (GPS) RWY 17
CHARITON MUNI (CNC)

DME/DME RNP-0.3 NA. Helicopter visibility reduction below 1 SM NA. When local altimeter setting not received, use Lamoni altimeter setting and increase all MDA 100 feet. Procedure NA at night.

MISSED APPROACH: Climb to 1500 then climbing left turn to 3000 direct YOUTO and hold.

AWOS-3	DES MOINES APP CON	UNICOM
125.525	123.9 360.7	122.8 (CTAF) L

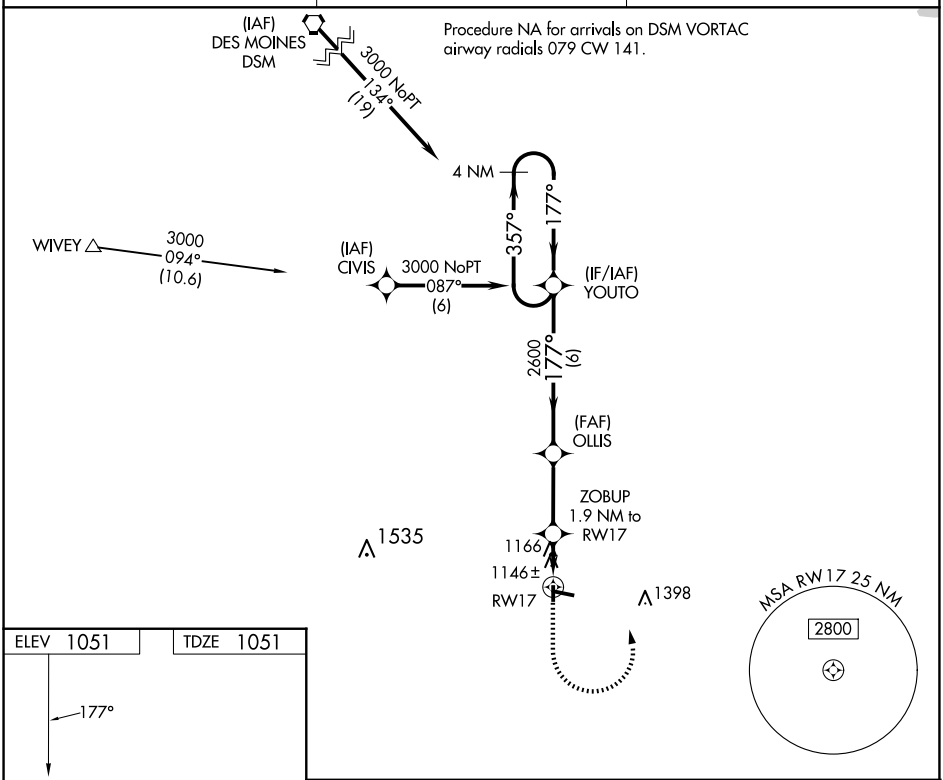

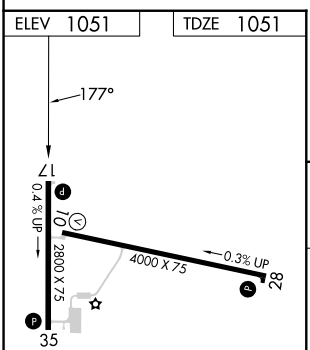

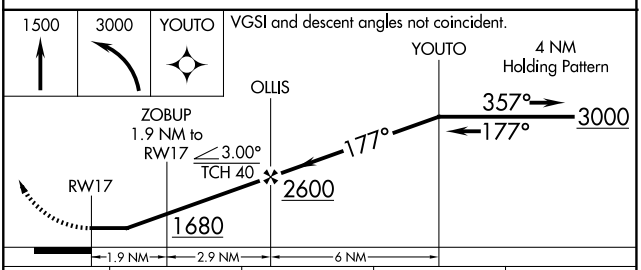

CATEGORY	A	B	C	D
LNAV MDA	1400-1 349 (400-1)		NA	
CIRCLING	1540-1 489 (500-1)		NA	

REIL Rwys 10, 17, 28 and 35 L
MIRL Rwys 10-28 and 17-35 L

NC-3, 19 MAR 2026 to 16 APR 2026
NC-3, 19 MAR 2026 to 16 APR 2026