

(SLENA2.SLENA) 25219

AL-6080 (FAA)

NEW BRAUNFELS NTL (BAZ)
NEW BRAUNFELS, TEXAS

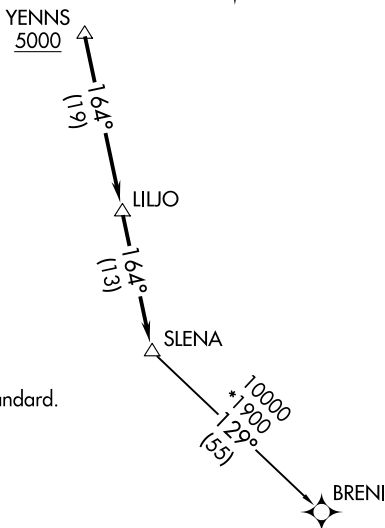
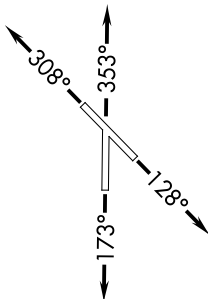
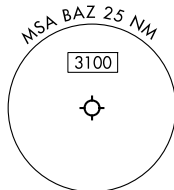
SLENA TWO DEPARTURE (RNAV)

SAN ANTONIO DEP CON
128.05 290.225
ATIS
119.325
CLNC DEL
134.75
134.75
CLNC DEL (When twr closed)
134.75
GND CON
120.175
NEW BRAUNFELS TOWER ★
127.05 285.4

RNAV 1 - DME/DME/IRU or GPS.

RADAR required for non-GPS equipped aircraft.
RADAR required.

**TOP ALTITUDE:
ASSIGNED BY ATC**



TAKEOFF MINIMUMS
Rwys 13, 17, 31, 35: Standard.

NOTE: Chart not to scale.

DEPARTURE ROUTE DESCRIPTION

- TAKEOFF RUNWAY 13:** Climb on heading 128° or as assigned by ATC, for vectors to YENNS. Thence. . .
- TAKEOFF RUNWAY 17:** Climb on heading 173° or as assigned by ATC, for vectors to YENNS. Thence. . .
- TAKEOFF RUNWAY 31:** Climb on heading 308° or as assigned by ATC, for vectors to YENNS. Thence. . .
- TAKEOFF RUNWAY 35:** Climb on heading 353° or as assigned by ATC, for vectors to YENNS. Thence. . .

. . . on track 164° to LILJO, then on track 164° to SLENA, then on transition. Maintain ATC assigned altitude. Expect filed altitude 10 minutes after departure.

BRENI TRANSITION (SLENA2.BRENI)

SLENA TWO DEPARTURE (RNAV)
(SLENA2.SLENA) 07AUG25

NEW BRAUNFELS, TEXAS
NEW BRAUNFELS NTL (BAZ)

SC-3, 19 MAR 2026 to 16 APR 2026

SC-3, 19 MAR 2026 to 16 APR 2026