RNAV (GPS) RWY 35
FAIRVIEW MUNI (6K4)

WAAS CH 82443 W35A	APP CRS 357°	Rwy Ldg 4400 TDZE 1274 Apt Elev 1274

RNP APCH.

NA Procedure NA at night. Rwy 35 helicopter visibility reduction below 1 SM NA. Baro-VNAV NA. Use Vance AFB altimeter setting; when not received, use Watonga altimeter setting; increase all MDA 40 feet, and increase LP and LNAV visibility Cats C/D ⅛ SM.

MISSED APPROACH: Climb to 3600 direct to GETLE and hold.

AWOS-3PT	KEND ATIS ★	VANCE APP CON ★	UNICOM
120.0	115.4 263.15	126.75 346.325	122.8 (CTAF)

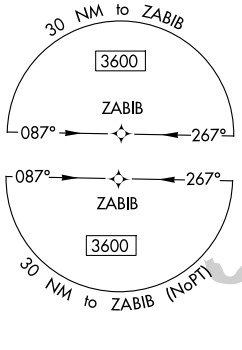

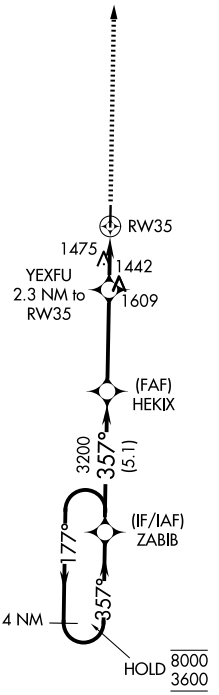

MISSED APCH FIX

ELEV 1274 TDZE 1274

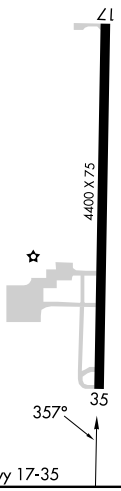

MIRL Rwy 17-35

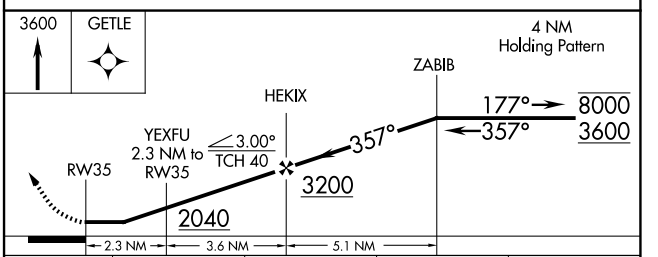

CATEGORY	A	B	C	D
LP MDA	1800-1	526 (600-1)	1800-1½	526 (600-1½)
LNAV MDA	1940-1	666 (700-1)	1940-1⅞	666 (700-1⅞)
CIRCLING	1940-1 666 (700-1)	2020-1 746 (800-1)	2020-2¼ 746 (800-2¼)	2180-3 906 (1000-3)

SC-1, 19 MAR 2026 to 16 APR 2026