RNAV (GPS) RWY 34
PLEASANTON MUNI (PEZ)

APP CRS	Rwy Ldg	4000
337°	TDZE	425
	Apt Elev	430

RNP APCH.

When local altimeter setting not received, use Kelly Fld altimeter setting and increase all MDA 100 feet. Procedure NA at night. Rwy 34 helicopter visibility reduction below 1 SM NA.

MISSED APPROACH: Climb to 3000 direct MUXUE and via 325° track to SOMER and hold.

AWOS-3	SAN ANTONIO APP CON	CLNC DEL	UNICOM
118.575	118.05 353.5	121.375	122.7 (CTAF) L

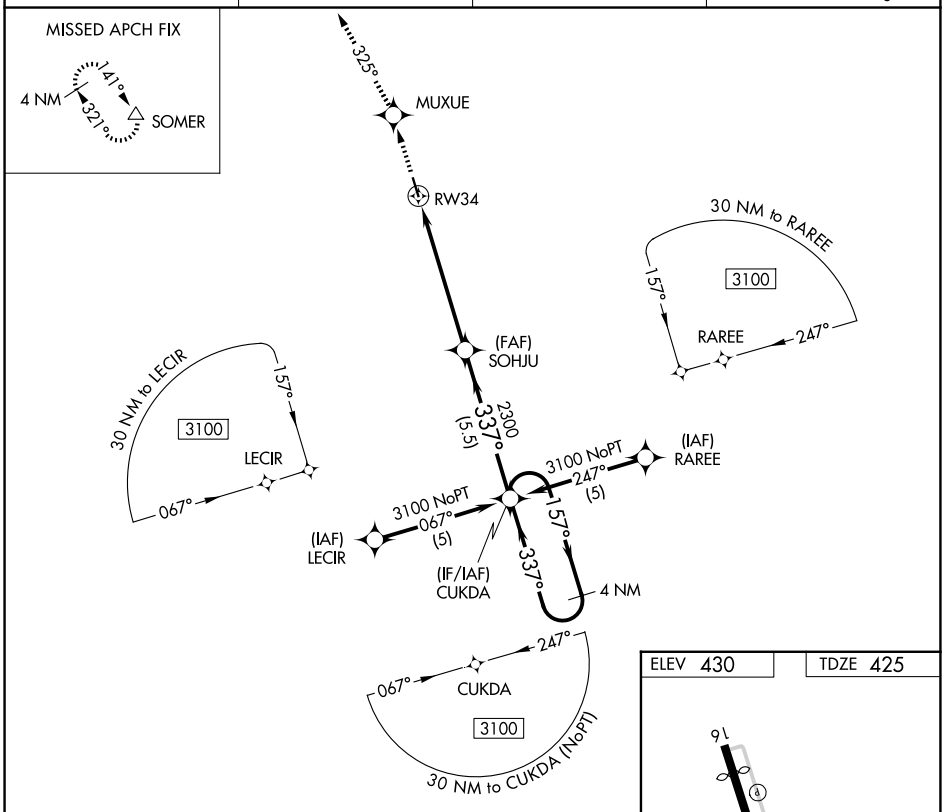

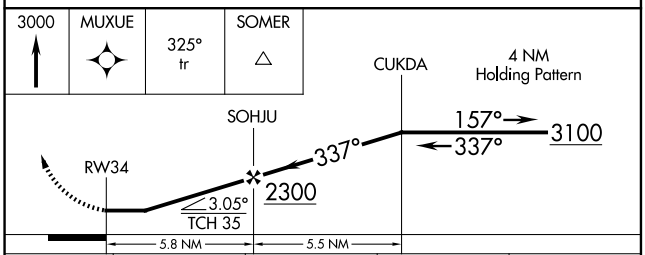

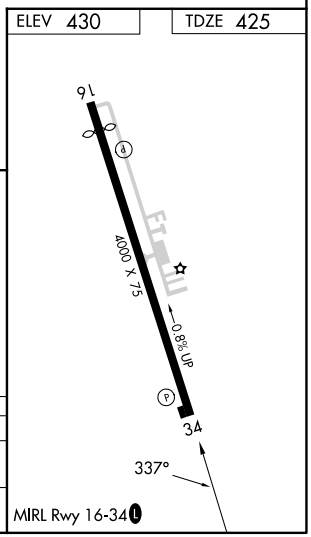

CATEGORY	A	B	C	D
LNAV MDA	960-1 535 (600-1)		NA	
CIRCLING	1020-1 590 (600-1)		NA	

SC-3, 19 MAR 2026 to 16 APR 2026
SC-3, 19 MAR 2026 to 16 APR 2026