APP CRS	Rwy Ldg	2965
226°	TDZE	1032
	Apt Elev	1032

RNAV (GPS) RWY 23
FAIRMONT MUNI-FRANKMAN FLD (4G7)

RNP APCH.

T A NA — Procedure NA at night. Rwy 23 helicopter visibility reduction below 1 SM NA.

MISSED APPROACH: Climbing right turn to 4000 direct TEDDS and hold.

CKB ASOS-3	CLARKSBURG APP CON★		CLNC DEL	UNICOM
127.825	121.15	284.65	118.35	122.8 (CTAF) L

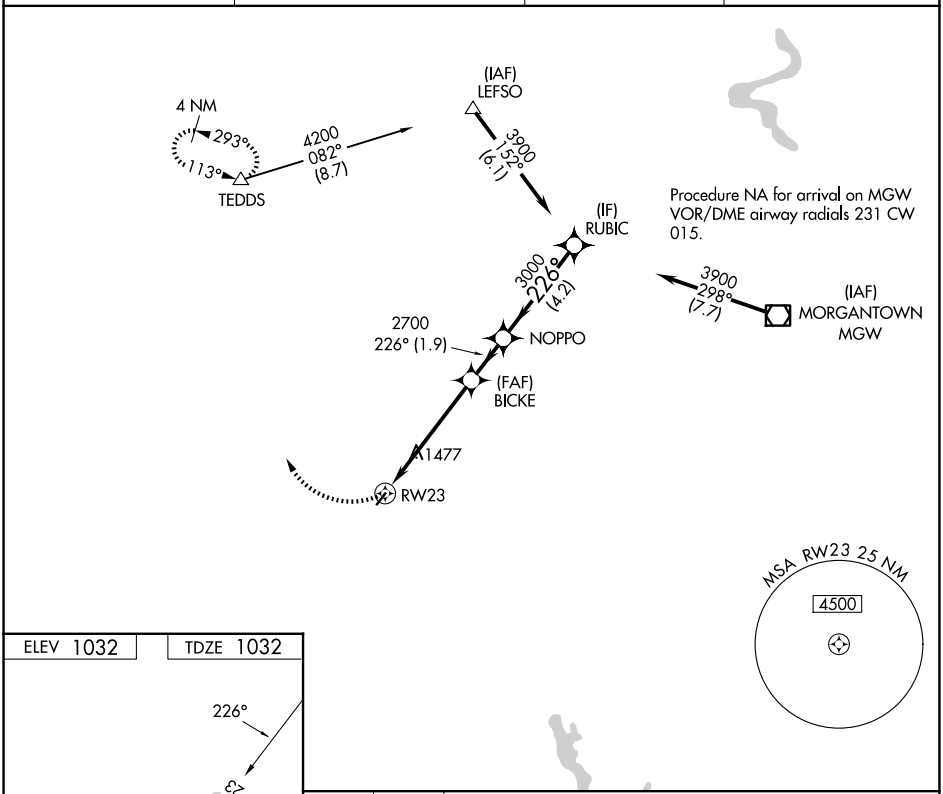

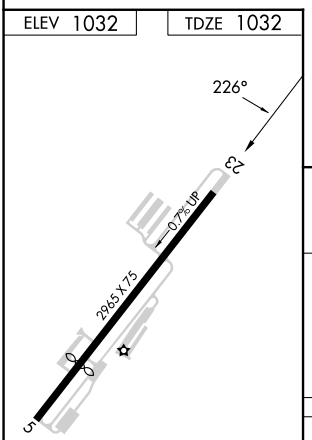

REIL Rwy 23 L
MIRL Rwy 5-23 L

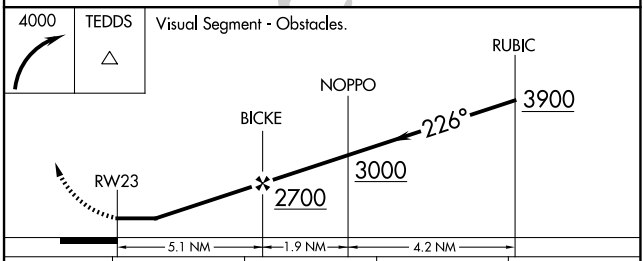

CATEGORY	A	B	C	D
LNAV MDA	1840-1 808 (900-1)	1840-1¼ 808 (900-1¼)	1840-2½ 808 (900-2½)	NA
CIRCLING	1840-1 808 (900-1)	1840-1¼ 808 (900-1¼)	2020-3 988 (1000-3)	NA

NE-4, 19 MAR 2026 to 16 APR 2026