ILS or LOC RWY 9
BROOKSVILLE-TAMPA BAY RGNL (BKV)

LOC/DME I-OSV	APP CRS	Rwy ldg	7001
110.75	094°	TDZE	76
Chan 44 (Y)		Apt Elev	76

RADAR required for procedure entry. DME required.

T
A NA Circling Rwy 3 NA at night.

MALSR

MISSED APPROACH: Climb to 500 then climbing right turn to 3000 on heading 110° and LAL VORTAC R-330 to DADES/LAL 25.8 DME and hold, continue climb-in-hold to 3000.

ASOS	TAMPA APP CON	BROOKSVILLE TOWER ★	GND CON	CLNC DEL	UNICOM
134.725	125.3 316.05	118.55 (CTAF) L	121.4	119.125 (When twr closed)	123.0

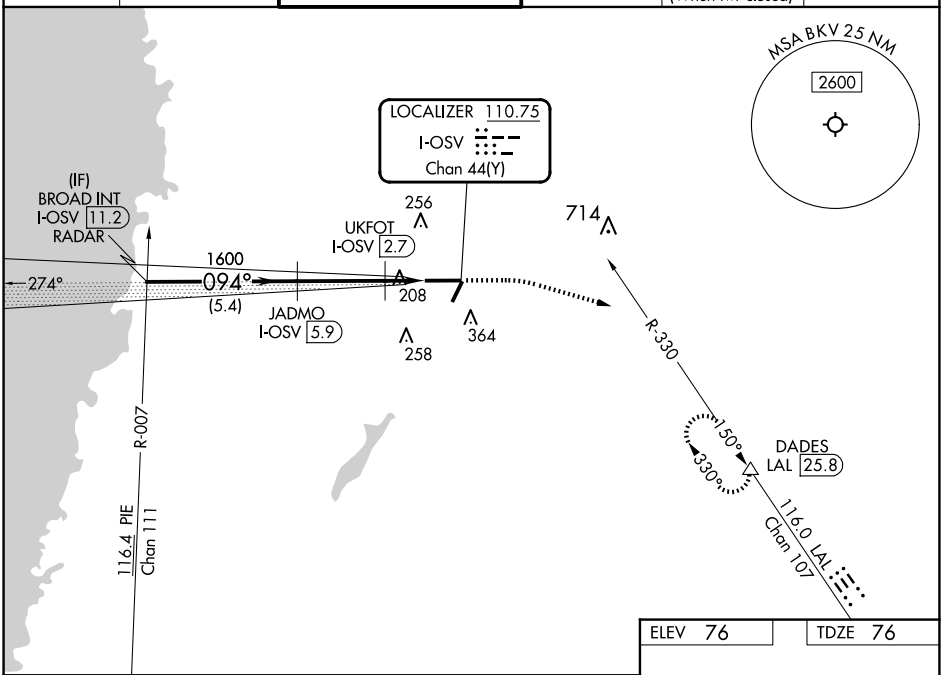

ELEV 76	TDZE 76

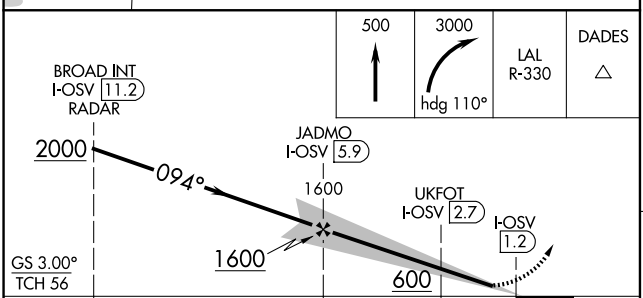

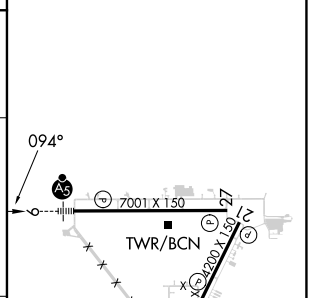

CATEGORY	A	B	C	D
S-ILS 9	276-½ 200 (200-½)			
S-LOC 9	460-½ 384 (400-½)		460-⅝ 384 (400-⅝)	
C CIRCLING	680-1 604 (700-1)		680-1¾ 604 (700-1¾)	760-2¼ 684 (700-2¼)

MIRL Rwys 3-21 and 9-27 L

SE-3, 19 MAR 2026 to 16 APR 2026

SE-3, 19 MAR 2026 to 16 APR 2026