WAAS CH 82335 W19A	APP CRS 189°	Rwy Ldg 5000 TDZE 1077 Apt Elev 1077

RNAV (GPS) RWY 19
RUTHERFORD COUNTY/MARCHMAN FLD (FQD)

RNP APCH - GPS.

When local altimeter setting not received, use EHO altimeter setting and increase all MDAs 80 feet and LNAV visibility Cat C/D ⅛ SM and LP visibility Cat C/D ⅛ SM, and Circling visibility Cat C/D ¼ SM. VDP NA when using EHO altimeter setting.

MISSED APPROACH: Climb to 3000 direct EPOZI and hold.

AWOS-3	GREER APP CON ★	UNICOM
118.275	119.4 350.2	122.8 (CTAF) L

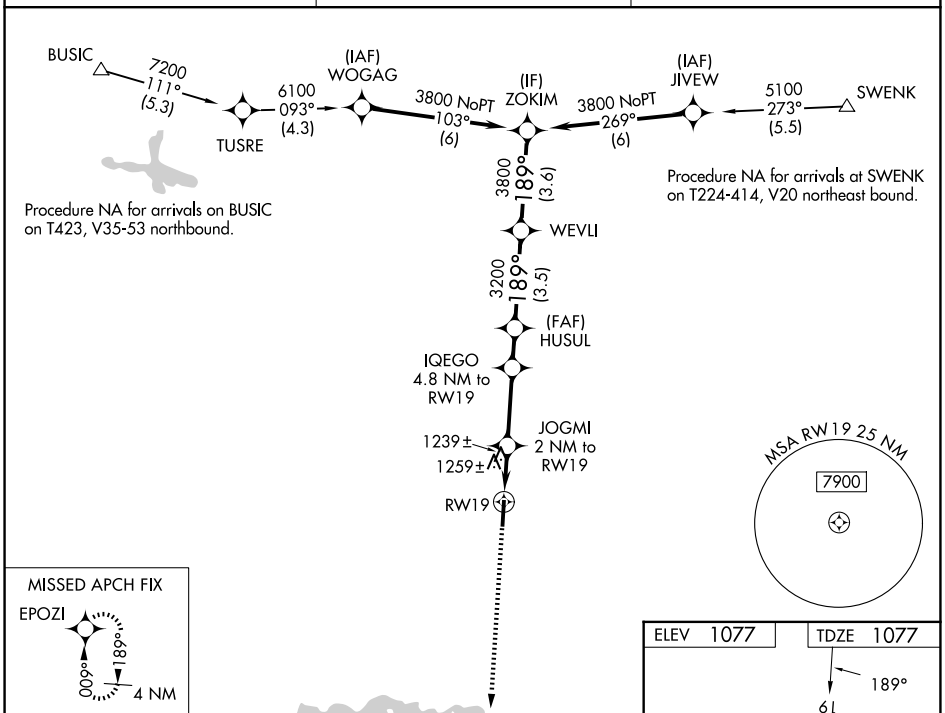

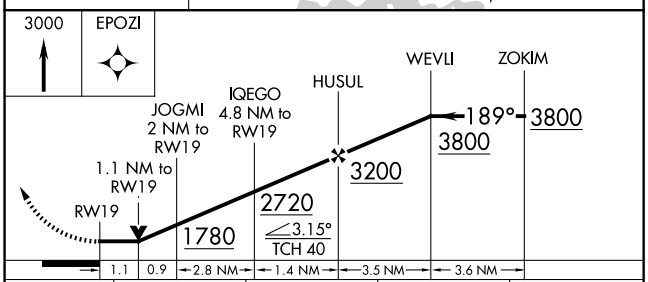

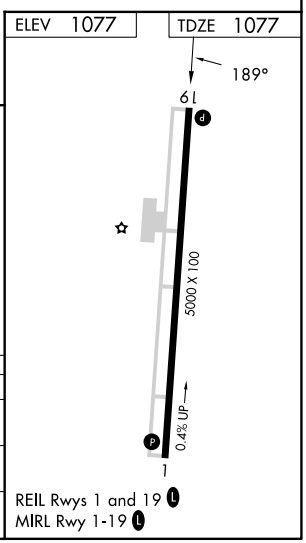

CATEGORY	A	B	C	D
LP MDA	1500-1 423 (500-1)		1500-1¼ 423 (500-1¼)	
LNAV MDA	1520-1 443 (500-1)		1520-1⅜ 443 (500-1⅜)	
CIRCLING	1560-1 483 (500-1)	1620-1 543 (600-1)	1660-1½ 583 (600-1½)	1820-2½ 743 (800-2½)

REIL Rwys 1 and 19 L
MIRL Rwy 1-19 L

SE-2, 19 MAR 2026 to 16 APR 2026

SE-2, 19 MAR 2026 to 16 APR 2026