WAAS CH 45544 W24A	APP CRS 241°	Rwy ldg 3471 TDZE 790 Apt Elev 790

RNAV (GPS) RWY 24
GREENWOOD LAKE (4N1)

RNP APCH - GPS.

Obtain local altimeter setting on CTAF; when not received, use Sussex altimeter setting.
NA Rwy 24 helicopter visibility reduction below 1 SM NA. Procedure NA at night.

MISSED APPROACH: Climb to 3000 direct WEKAS and hold.

NEWARK APP CON	CTAF
127.6 379.9	122.9 L

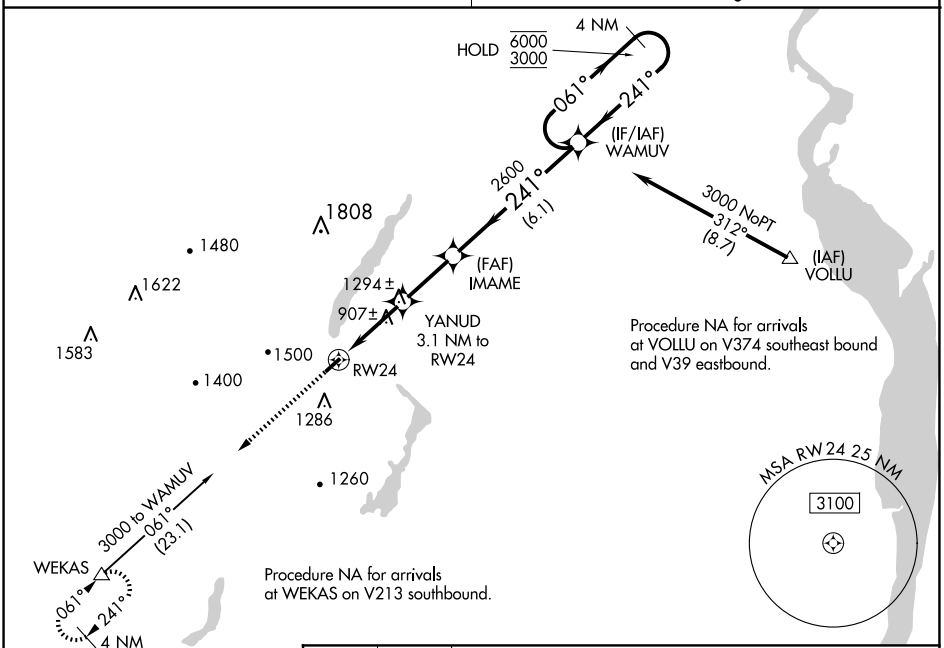

ELEV 790 TDZE 790

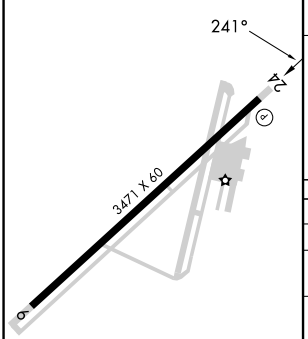

MIRL Rwy 6-24 L

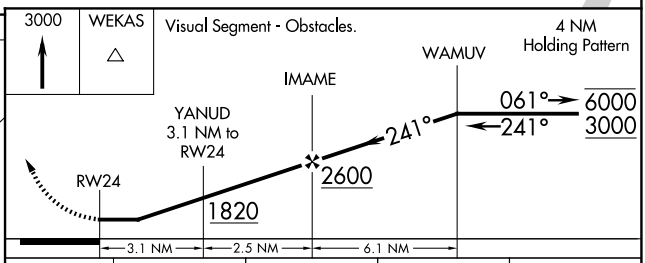

CATEGORY	A	B	C	D
LP MDA	1160-1	370 (400-1)	NA	
LNAV MDA	1560-1 771 (800-1)	1560-1¼ 771 (800-1¼)	NA	
CIRCLING	1600-1 810 (900-1)	1720-1¼ 930 (1000-1¼)	NA	
SUSSEX ALTIMETER SETTING MINUMUMS				
LP MDA	1240-1	450 (500-1)	NA	
LNAV MDA	1640-1 851 (900-1)	1640-1¼ 851 (900-1¼)	NA	
CIRCLING	1700-1¼ 910 (1000-1¼)	1820-1½ 1030 (1100-1½)	NA	

NE-2, 19 MAR 2026 to 16 APR 2026