ILS or LOC RWY 6R
RYAN FLD (RYN)

LOC I-IVI	APP CRS	Rwy Ldg / TDZE / Apt Elev
111.1	058°	5500 / 2402 / 2419

ADF required.

Circling NA for Cat D north of Rwy 24R and east of Rwy 15.

MISSED APPROACH: Climb to 3000, then climbing right turn to 5000 via direct RBJ NDB and 305° bearing RBJ to DRIBB INT and hold.

ATIS	TUCSON APP CON	RYAN TOWER*	GND CON
133.35	128.5 273.6	125.8 (CTAF) L	118.2

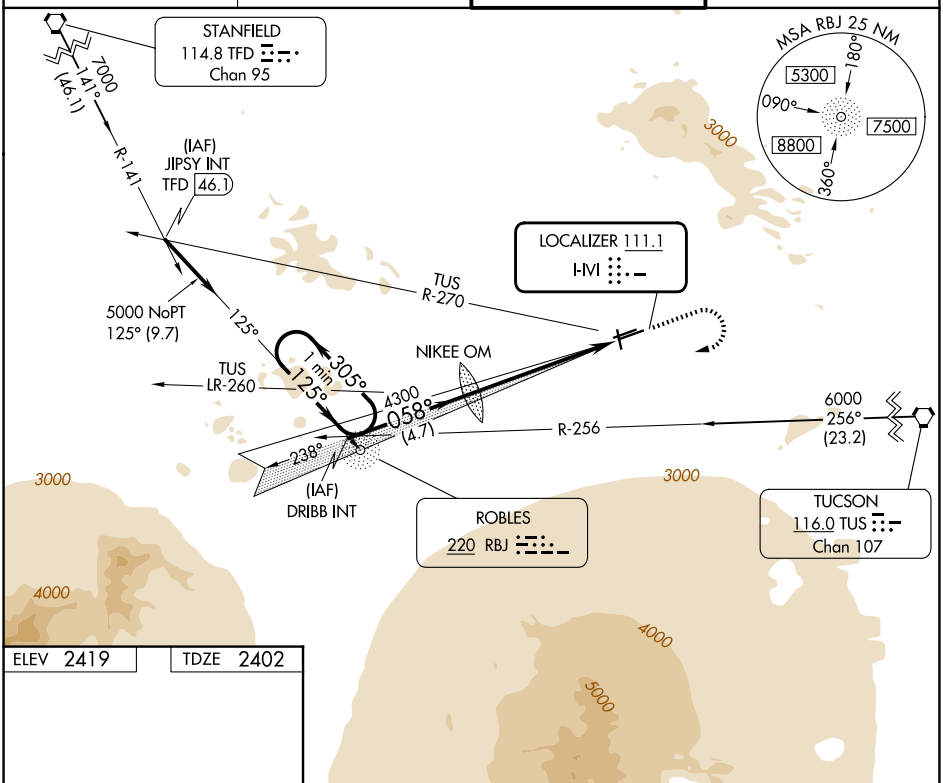

ELEV 2419 TDZE 2402

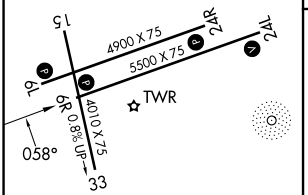

MIRL Rwy 6L-24R
REIL Rwys 6R and 6L
MIRL Rwys 6R-24L and 15-33 L

FAF to MAP 5.1 NM					
Knots	60	90	120	150	180
Min:Sec	5:06	3:24	2:33	2:02	1:42

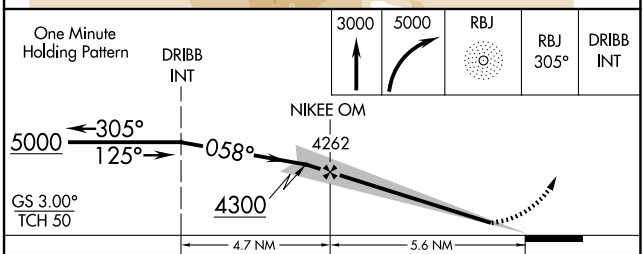

CATEGORY	A	B	C	D
S-ILS 6R	2652-1 250 (300-1)			
S-LOC 6R	2900-1 498 (500-1)		2900-1¼ 498 (500-1¼)	2900-1½ 498 (500-1½)
CIRCLING	2960-1 541 (600-1)		3040-1¾ 621 (700-1¾)	3320-3 901 (1000-3)

SW-4, 19 MAR 2026 to 16 APR 2026