APP CRS	Rwy ldg	3401
313°	TDZE	1206
	Apt Elev	1206

RNAV (GPS) RWY 31
EMMETSBURG MUNI (EGQ)

RNP APCH - GPS.

T NA

Use Algona altimeter setting, when not received, use Estherville altimeter setting. Procedure NA at night. Circling NA to Rwys 4, 17, 22 and 35. Rwy 31 helicopter visibility reduction below 1 SM NA.

MISSED APPROACH: Climb to 3800 direct ZERGA and hold.

MINNEAPOLIS CENTER	UNICOM
127.75 257.7	122.8 (CTAF) L

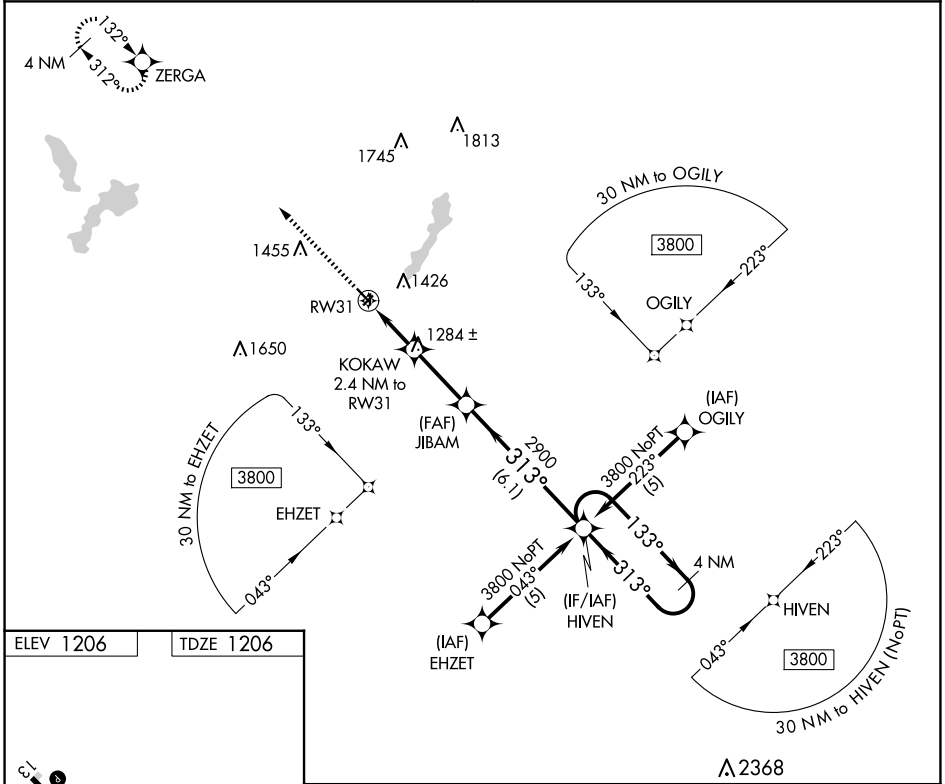

ELEV 1206	TDZE 1206

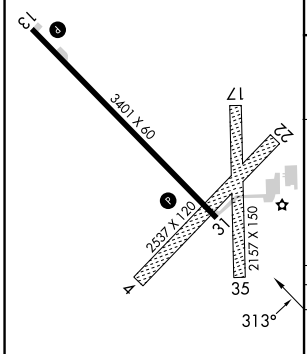

MIRL Rwy 13-31 L

REIL Rwys 13 and 31 L

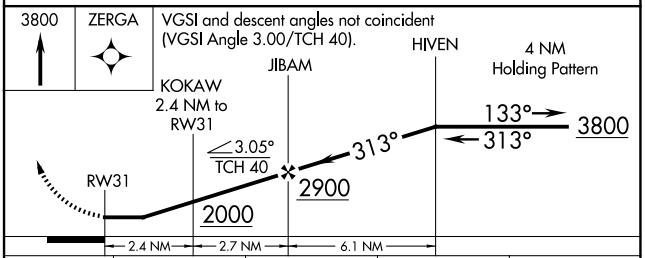

CATEGORY	A	B	C	D
LNAV MDA	1600-1 394 (400-1)		NA	
CIRCLING	1780-1 574 (600-1)	1840-1 635 (700-1)	NA	

NC-3, 19 MAR 2026 to 16 APR 2026
NC-3, 19 MAR 2026 to 16 APR 2026