ORANGE GROVE, TEXAS

ILS X or LOC X RWY 13

LOC/DME I-NOG 110.5 Chan 42	APCH CRS 130°	Rwy ldg 8001 TDZE 257 Arpt Elev 257	[USN]	ORANGE GROVE NALF (KNOG)

TACAN required

MISSED APPROACH: Climb to 700 then climb to 3000 intercept NOG TACAN R-121 to DAYET and hold.

ATIS ★	KINGSVILLE APP CON	TOWER ★	GND CON
254.35	119.90 290.45	128.4 281.425	229.4

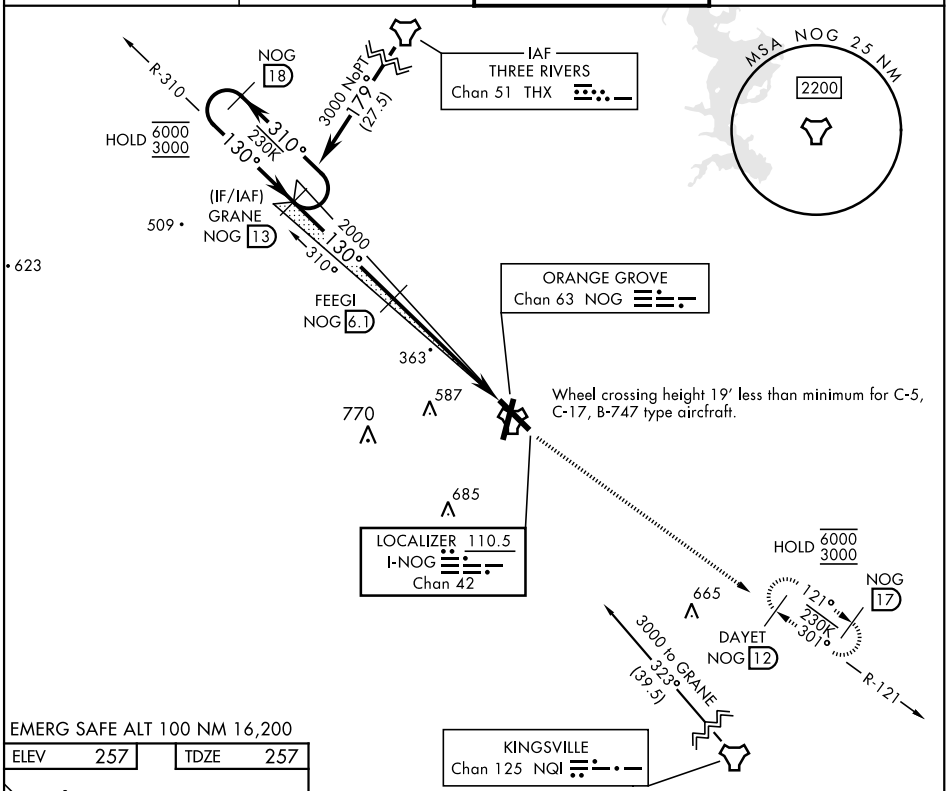

EMERG SAFE ALT 100 NM 16,200

ELEV 257	TDZE 257

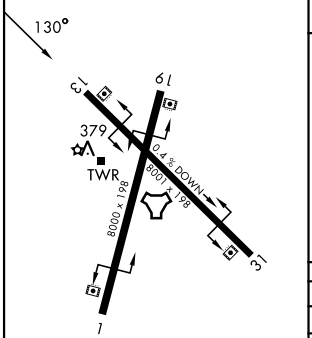

MIRL all rwys

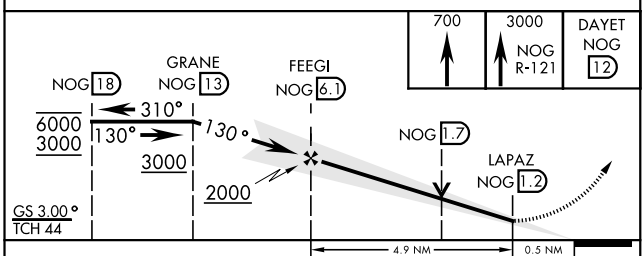

CATEGORY	A	B	C	D
S-ILS 13	457-1 200 (200-1)			
S-LOC 13	620-1 363 (400-1)			
CIRCLING	720-1 463 (500-1)		920-1¾ 663 (700-1¾)	1000-2½ 743 (800-2½)

SC-3, 19 MAR 2026 to 16 APR 2026