ORANGE GROVE, TEXAS

ILS Z or LOC Z RWY 13

LOC/DME I-NOG	APCH CRS	Rwy ldg	8001
110.5	130°	TDZE	257
Chan 42		Arpt Elev	257

[USN]

ORANGE GROVE NALF (KNOG)

TACAN, DME required.

MISSED APPROACH: Climb to 700, then climb to 3000 intercept NOG TACAN R-121 to DAYET and hold.

ATIS ★	KINGSVILLE APP CON	TOWER ★	GND CON
254.35	119.90 290.45	128.4 281.425	229.4

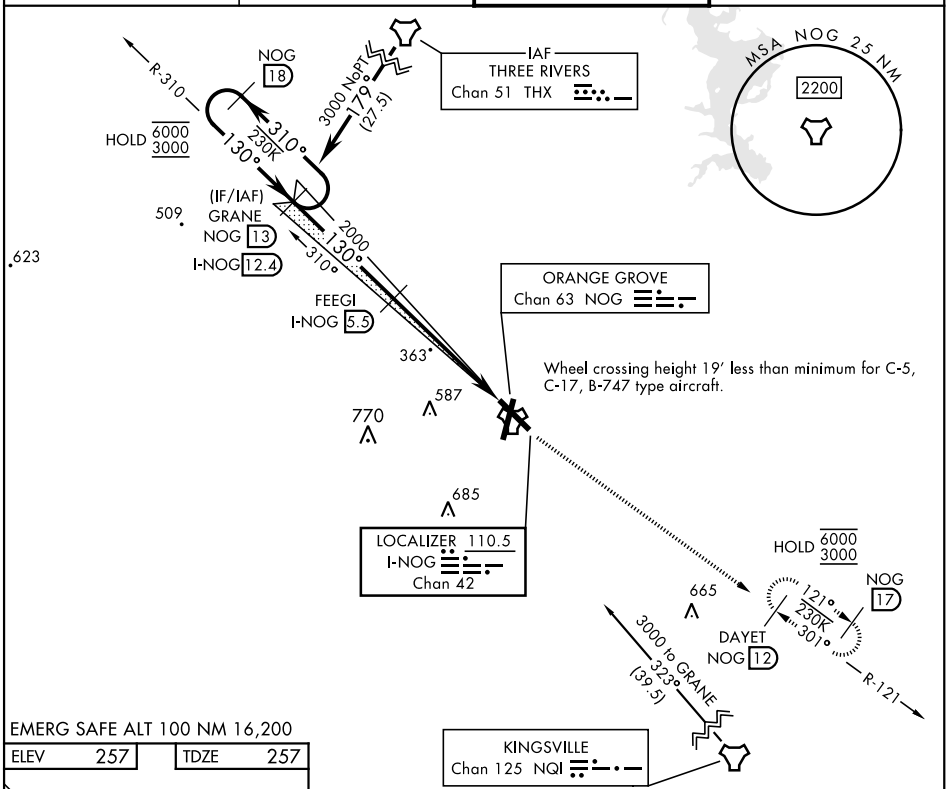

EMERG SAFE ALT 100 NM 16,200

ELEV	TDZE
257	257

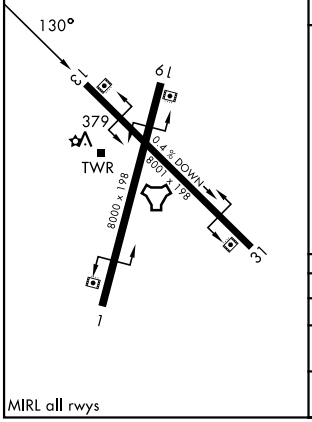

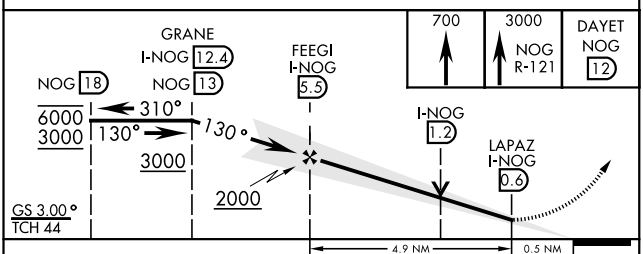

CATEGORY	A	B	C	D
S-ILS 13	457-1 200 (200-1)			
S-LOC 13	620-1 363 (400-1)			
CIRCLING	720-1 463 (500-1)		920-1¾ 663 (700-1¾)	1000-2½ 743 (800-2½)

MIRL all rwys

SC-3, 19 MAR 2026 to 16 APR 2026