APP CRS	Rwy ldg	3299
140°	TDZE	297
	Apt Elev	297

RNAV (GPS) RWY 14
GLADEWATER MUNI (Ø7F)

RNP APCH.

NA — Procedure NA at night. Rwy 14 helicopter visibility reduction below 1 SM NA. Use Gilmer altimeter setting, when not received use Longview altimeter setting and increase all MDA 20 feet and increase LNAV Cat C visibility ⅛ SM.

MISSED APPROACH: Climbing right turn to 2500 direct GAVVN and hold.

JXI AWOS-3PT	LONGVIEW APP CON *	CTAF
120.25	124.275 257.975	122.9

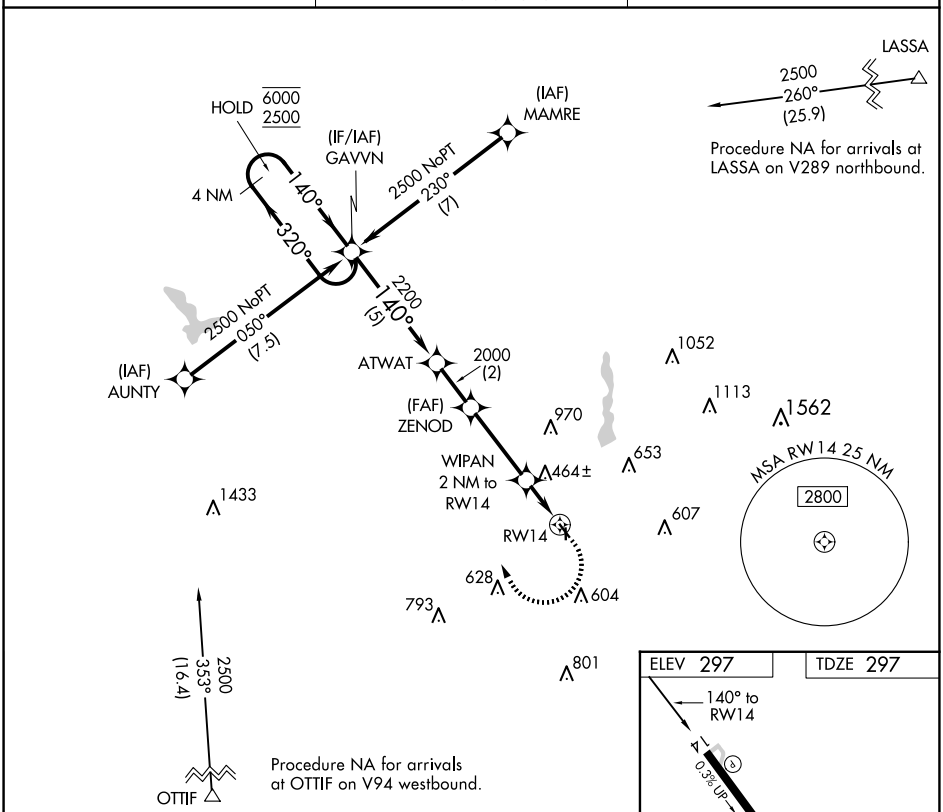

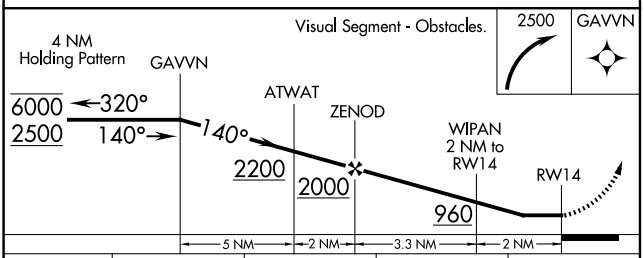

CATEGORY	A	B	C	D
LNAV MDA	800-1 503 (600-1)		800-1⅜ 503 (600-1⅜)	NA
CIRCLING	880-1 583 (600-1)	1000-1 703 (800-1)	1000-2 703 (800-2)	NA

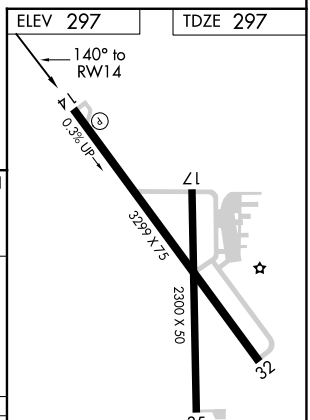

MIRL Rwy 14-32

SC-2, 19 MAR 2026 to 16 APR 2026

SC-2, 19 MAR 2026 to 16 APR 2026