RNAV (GPS) RWY 17
LEVELLAND MUNI (LLN)

WAAS CH 77631 W17A	APP CRS 173°	Rwy ldg 6110 TDZE 3508 Apt Elev 3514

RNP APCH-GPS.

Rwy 17 helicopter visibility reduction below ¾ SM NA. Baro-VNAV NA. Use Lubbock altimeter setting. Circling to Rwy 8, 26 NA at night. Circling NA west of Rwy 17-35.

MISSED APPROACH: Climb to 5500 direct HEGTA and hold.

AWOS-3PT	LBB ASOS	LUBBOCK APP CON	UNICOM
121.125	125.3 270.275	119.2 351.8	122.8 (CTAF) L

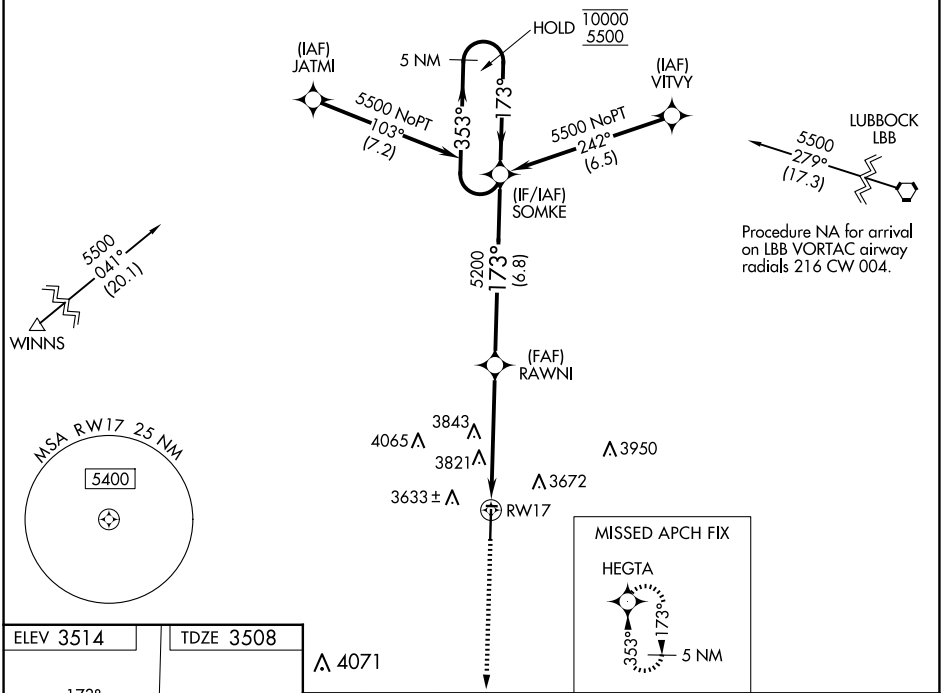

ELEV 3514 | TDZE 3508

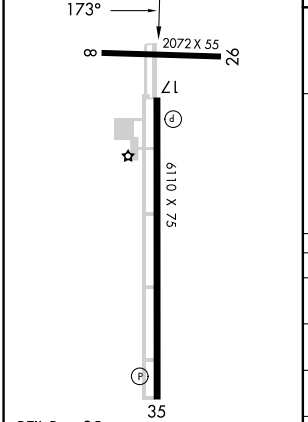

REIL Rwy 35
MIRL Rwy 17-35 L

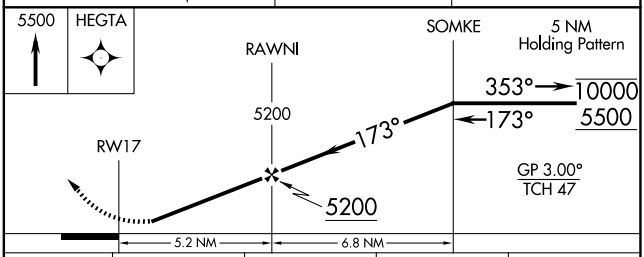

CATEGORY	A	B	C	D
LPV DA	3856-1⅛ 348 (400-1⅛)			
LNAV/VNAV DA	4268-2¾ 760 (800-2¾)			
LNAV MDA	4180-1 672 (700-1)		4180-1⅞ 672 (700-1⅞)	
CIRCLING	4180-1 666 (700-1)	4300-1 786 (800-1)	4320-2¼ 806 (900-2¼)	4320-2½ 806 (900-2½)

SC-2, 19 MAR 2026 to 16 APR 2026
SC-2, 19 MAR 2026 to 16 APR 2026