WAAS CH 62925 W35A	APP CRS 356°	Rwy ldg 4500 TDZE 966 Apt Elev 966

RNAV (GPS) RWY 35
OTTAWA MUNI (OWI)

RNP APCH.

Circling NA to Rwys 13 and 31. For uncompensated Baro-VNAV systems, LNAV/VNAV NA below -16°C or above 54°C.

MISSED APPROACH: Climb to 4000 direct ETIRY and hold, continue climb-in-hold to 4000.

AWOS-3PT	KANSAS CITY CENTER	UNICOM
118.25	127.725 270.25	122.8 (CTAF) L

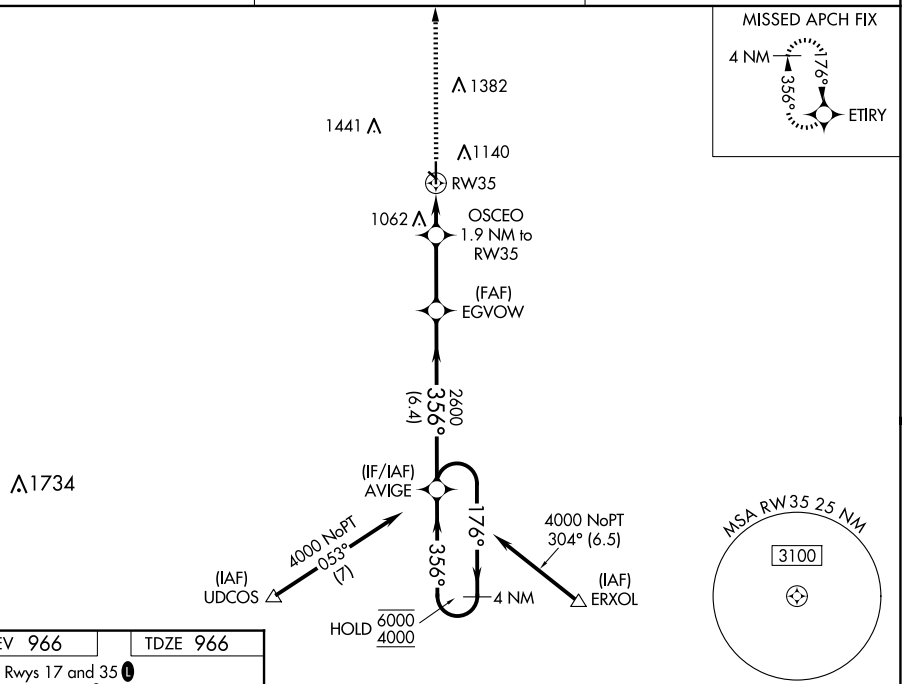

ELEV 966 TDZE 966

REIL Rwys 17 and 35 L
MIRL Rwy 17-35 L

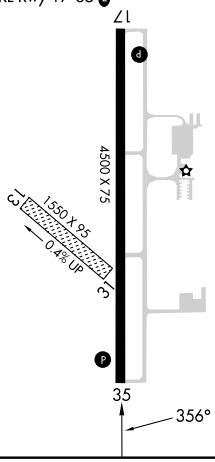



CATEGORY	A	B	C	D
LPV DA	1216-1 250 (300-1)			NA
LNAV/VNAV DA	1216-1 250 (300-1)			NA
LNAV MDA	1320-1 354 (400-1)			NA
C CIRCLING	1500-1 534 (600-1)		1760-2¼ 794 (800-2¼)	NA

NC-2, 19 MAR 2026 to 16 APR 2026
NC-2, 19 MAR 2026 to 16 APR 2026