ILS or LOC RWY 22L
STANLY COUNTY (VUJ)

LOC I-VUJ	APP CRS	Rwy Ldg	5499
110.55	223°	TDZE	584
		Apt Elev	609

ADF required.

PAR

Circling Rwy 4L, 22R NA at night.
Rwy 22L helicopter visibility reduction below ¾ SM NA.

MISSED APPROACH: Climb to 1500 then climbing right turn to 4000 direct ALLER LOM and hold, continue climb-in-hold to 4000.

AWOS-3	CHARLOTTE APP CON	STANLY COUNTY TOWER★	GND CON
128.175	128.325 307.8	126.275 (CTAF) L 291.9	121.75 254.375

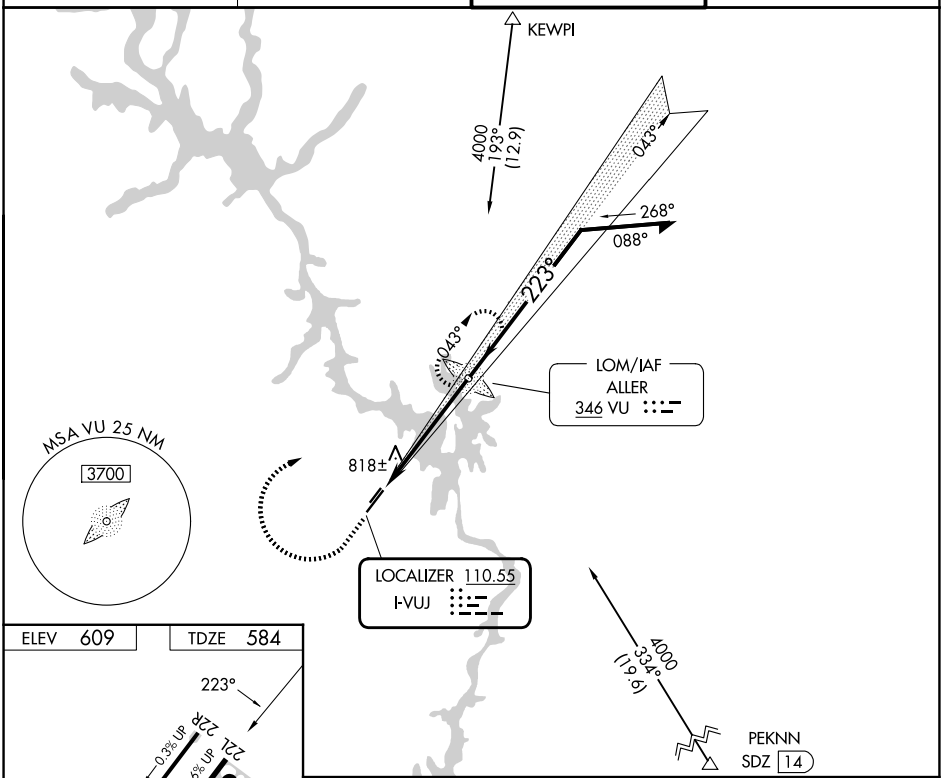

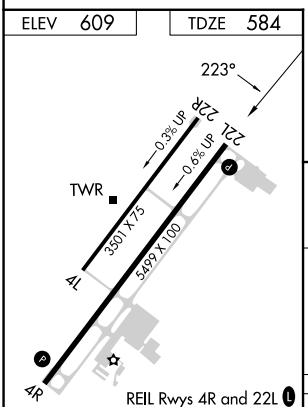

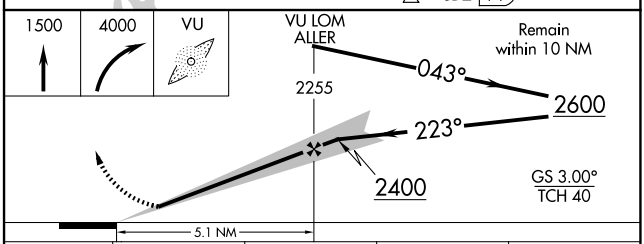

FAF to MAP 5.1 NM					
Knots	60	90	120	150	180
Min:Sec	5:06	3:24	2:33	2:02	1:42

CATEGORY	A	B	C	D
S-ILS 22L	916-1		332 (400-1)	
S-LOC 22L	1100-1	516 (500-1)	1100-1⅜	516 (500-1⅜)
CIRCLING	1260-1	651 (700-1)	1260-1¾ 651 (700-1¾)	1380-2½ 771 (800-2½)

SE-2, 19 MAR 2026 to 16 APR 2026

SE-2, 19 MAR 2026 to 16 APR 2026