WAAS CH 99343 W17A	APP CRS 167°	Rwy ldg 5000 TDZE 2991 Apt Elev 2991

RNAV (GPS) RWY 17
ATWOOD-RAWLINS COUNTY CITY-COUNTY (ADT)

RNP APCH.

NA

Circling NA to Rwys 4 and 22. Circling Rwy 35 NA at night. Baro-VNAV and VDP NA when using Colby altimeter setting. Rwy 17 helicopter visibility reduction below ¾ SM NA. For uncompensated Baro-VNAV systems, LNAV/VNAV NA below -20°C or above 54°C. When local altimeter setting not received, use Colby altimeter setting: increase all DAs to 3326 feet; increase all MDAs 100 feet and visibility Cats C and D ¼ mile.

MISSED APPROACH: Climb to 3500 then climbing left turn to 5000 direct HOMIM and hold.

AWOS-3	DENVER CENTER	UNICOM
118.675	132.7 226.675	122.7 (CTAF) L

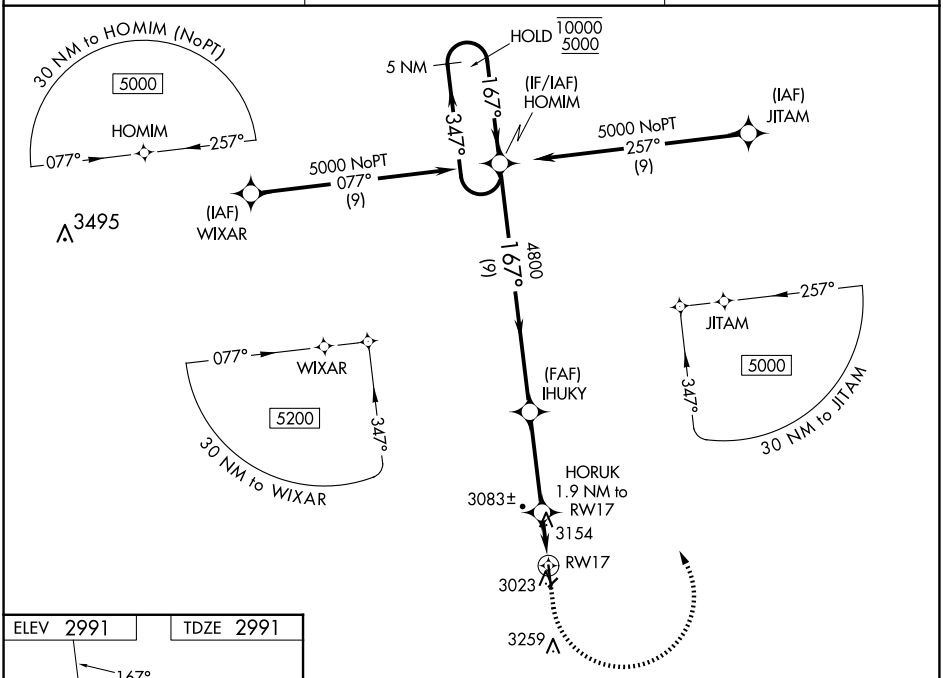

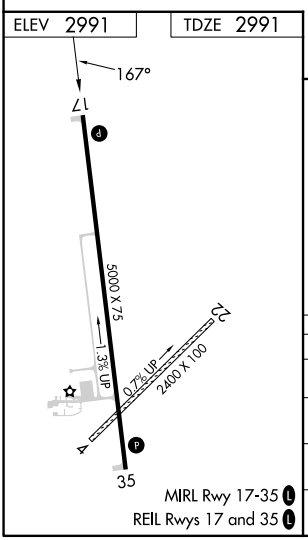

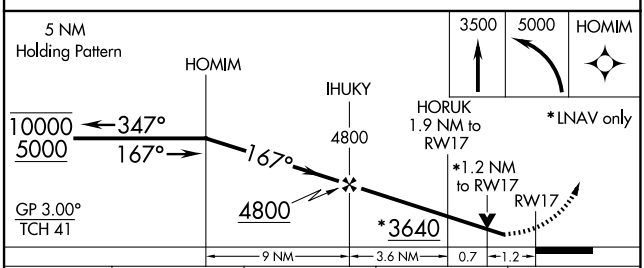

CATEGORY	A	B	C	D
LPV DA	3241-1 250 (300-1)			
LNAV/VNAV DA	3241-1 250 (300-1)			
LNAV MDA	3420-1 429 (500-1)		3420-1¼ 429 (500-1¼)	
C CIRCLING	3480-1 489 (500-1)		3560-1½ 569 (600-1½)	3620-2 629 (700-2)

NC-2, 19 MAR 2026 to 16 APR 2026
NC-2, 19 MAR 2026 to 16 APR 2026