VOR/DME or GPS RWY 34

MEADOW BROOK FLD (N63)

VORTAC GSO	APP CRS	Rwy ldg	2725
116.2	334°	TDZE	631
Chan 109		Apt Elev	631

NA

Use Reidsville altimeter setting. Procedure NA at night.

MISSED APPROACH: Climbing left turn to 2500 via GSO R-334 to KAREN GSO 7 DME and hold.

SIF AWOS-3	GREENSBORO APP CON		UNICOM
119.775	124.35	269.225	123.0 (CTAF) L

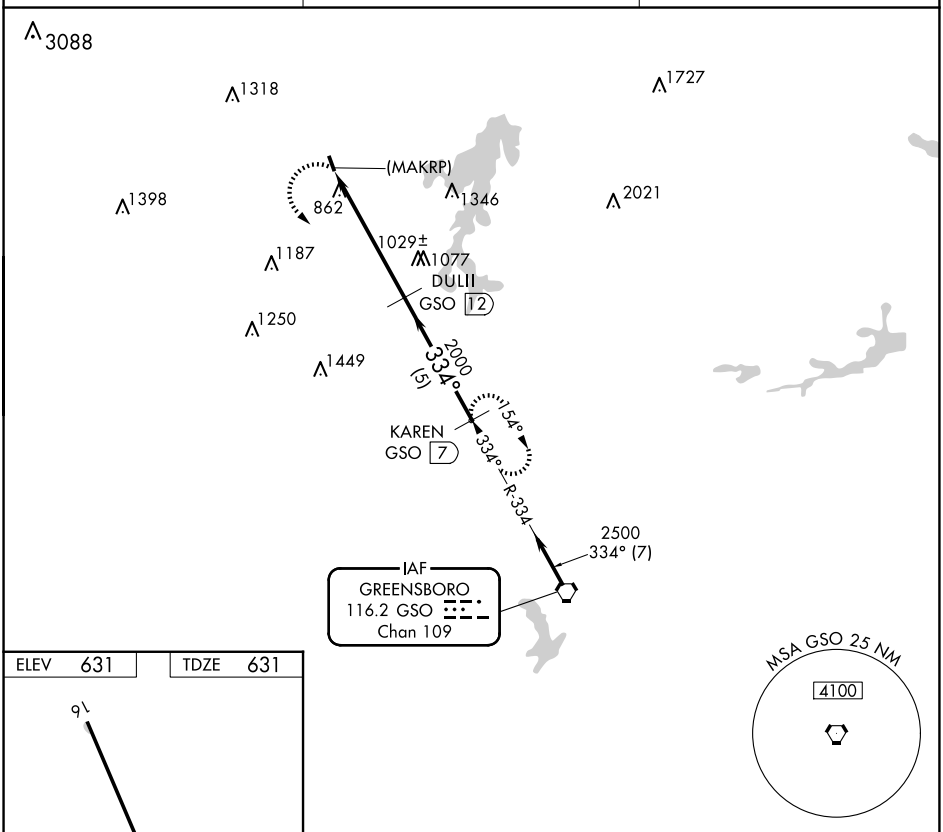

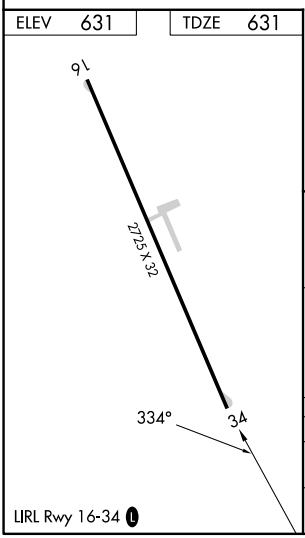

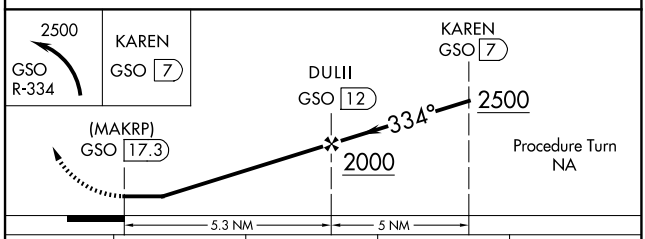

CATEGORY	A	B	C	D
S-34	1400-1 769 (800-1)	1400-1¼ 769 (800-1¼)	NA	
CIRCLING	1400-1 769 (800-1)	1440-1¼ 809 (900-1¼)	NA	

SE-2, 19 MAR 2026 to 16 APR 2026

SE-2, 19 MAR 2026 to 16 APR 2026