LOC/DME I-TDF	APP CRS	Rwy ldg	5702
108.7	060°	TDZE	604
Chan 24		Apt Elev	609

ILS or LOC RWY 6

RALEIGH RGNL AT PERSON COUNTY (TDF)

For inop ALS, increase S-LOC 6 visibility Cats C/D to 1¾ SM and increase FIPIR fix minimums S-LOC 6 visibility Cats C/D to 1 SM.

MALSR

MISSED APPROACH: Climb to 1500 then climbing left turn to 3000 on heading 021° and on RDU VORTAC R-356 to ALDAN INT/RDU 32.3 DME and hold, continue climb-in-hold to 3000.

AWOS-3	RALEIGH APP CON	GCO	UNICOM
126.725	132.35 256.9	119.7	122.7 (CTAF) L

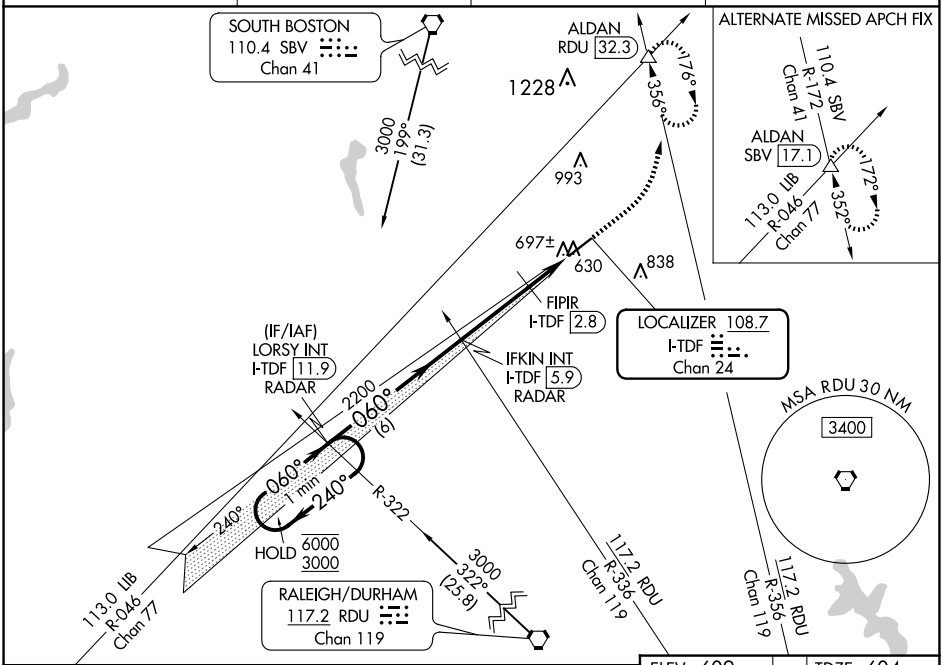

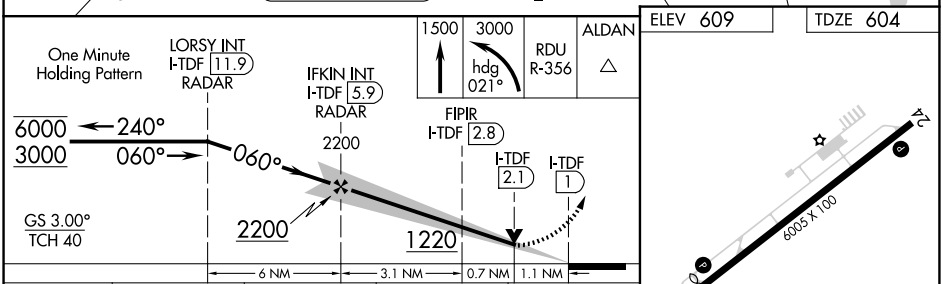

ELEV 609 TDZE 604

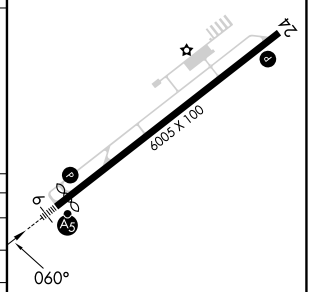

REIL Rwy 24 L
MIRL Rwy 6-24 L

CATEGORY	A	B	C	D
S-ILS 6	804-½ 200 (200-½)			
S-LOC 6	1220-½ 616 (700-½)		1220-1⅜ 616 (700-1⅜)	
CIRCLING	1220-1 611 (700-1)		1300-2 691 (700-2)	1300-2¼ 691 (700-2¼)
FIPIR FIX MINIMUMS				
S-LOC 6	980-½ 376 (400-½)		980-⅝ 376 (400-⅝)	
CIRCLING	1080-1 471 (500-1)		1300-2 691 (700-2)	1300-2¼ 691 (700-2¼)

FAF to MAP 4.9 NM					
Knots	60	90	120	150	180
Min:Sec	4:54	3:16	2:27	1:58	1:38

SE-2, 19 MAR 2026 to 16 APR 2026
SE-2, 19 MAR 2026 to 16 APR 2026