APP CRS	Rwy ldg	3700
192°	TDZE	80
	Apt Elev	80

RNAV (GPS) RWY 19
LAKE CITY MUNI CJ EVANS FLD (51J)

T A NA Rwy 19 helicopter visibility reduction below 1 SM NA. DME/DME RNP-0.3 NA. Use Kingstree altimeter setting, when not received, use Florence altimeter setting and increase all MDAs 40 feet, increase LNAV Cat B visibility ¼ SM and Cat C visibility ½ SM, increase Circling Cats B/C visibility ¼ SM. Straight-in Rwy 19 NA at night.

MISSED APPROACH: Climb to 2000 direct YUBUD and hold.

CKI AWOS-3	FLORENCE APP CON★	CTAF
124.775	135.25 316.15	122.9 L

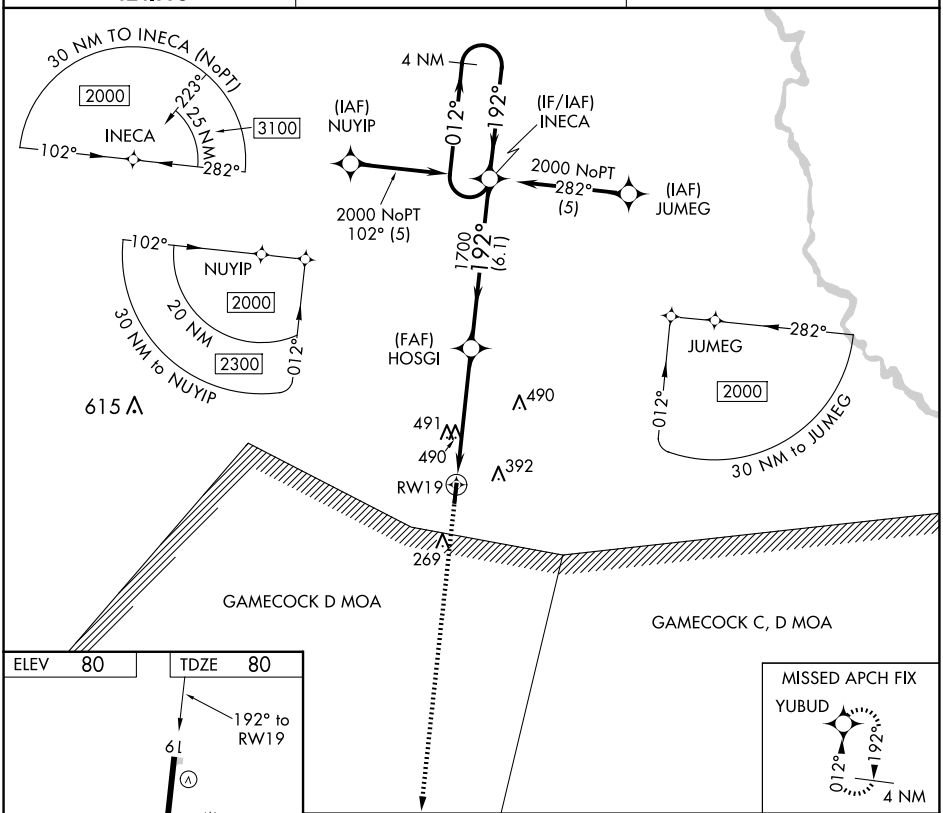

ELEV	80	TDZE	80

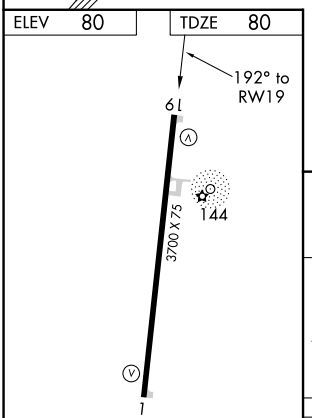

MIRL Rwy 1-19 L

MISSED APCH FIX

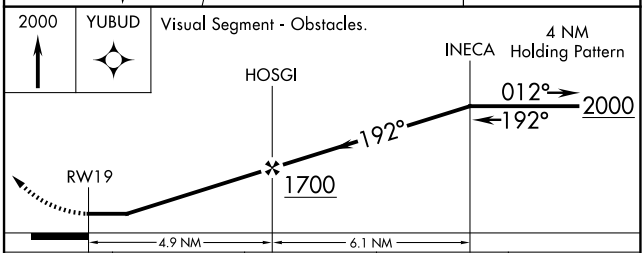

CATEGORY	A	B	C	D
LNAV MDA	820-1 740 (800-1)		820-2 740 (800-2)	NA
CIRCLING	820-1 740 (800-1)	880-1 800 (800-1)	880-2¼ 800 (800-2¼)	NA

SE-2, 19 MAR 2026 to 16 APR 2026

SE-2, 19 MAR 2026 to 16 APR 2026