ILS or LOC RWY 24
SIERRA BLANCA RGNL (SRR)

LOC/DME I-SRR	APP CRS	Rwy ldg	8120
110.7	241°	TDZE	6771
Chan 44		Apt Elev	6814

DME required.

T A NA Autopilot coupled approach NA below 7200. Circling Rwy 12 NA at night. When local altimeter setting not received, procedure NA.

MISSED APPROACH: Climb to 7500 then climbing left turn to 11000 on heading 110° and on CME VORTAC R-263 to BREDD/CME 30 DME and hold, continue climb-in-hold to 11000.

AWOS-3	ALBUQUERQUE CENTER	UNICOM
126.475	132.65 257.6	122.8 (CTAF) L

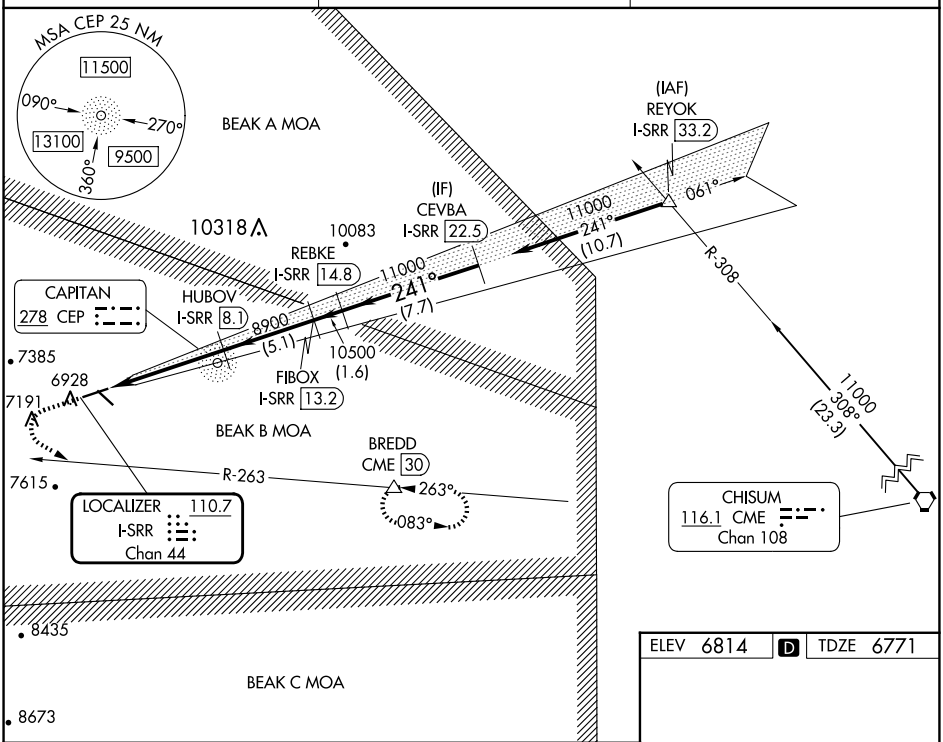

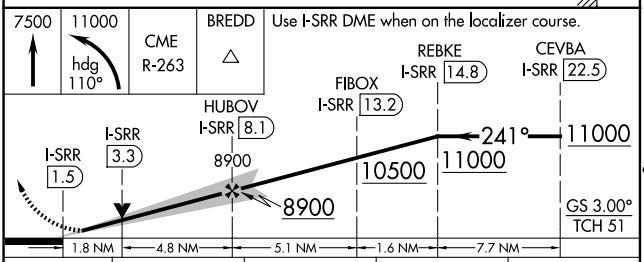

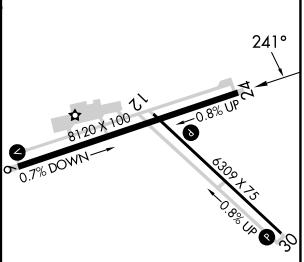

REIL Rwys 12 and 30 L
MIRL Rwys 6-24 and 12-30 L

CATEGORY	A	B	C	D
S-ILS 24	6974-¾ 203 (200-¾)			
S-LOC 24	7340-1 569 (600-1)		7340-1⅝ 569 (600-1⅝)	
CIRCLING	7340-1 526 (600-1)		7600-2¼ 786 (800-2¼)	7860-3 1046 (1100-3)

FAF to MAP 6.6 NM

Knots	60	90	120	150	180
Min:Sec	6:36	4:24	3:18	2:38	2:12

SW-1, 19 MAR 2026 to 16 APR 2026
SW-1, 19 MAR 2026 to 16 APR 2026