WAAS CH 48915 W36A	APP CRS 005°	Rwy ldg 5001 TDZE 458 Apt Elev 458

RNAV (GPS) RWY 36
PHILADELPHIA MUNI (MPE)

For uncompensated Baro-VNAV systems, LNAV/VNAV NA below -15°C (5°F) or above 48°C (118°F). DME/DME RNP-0.3 NA. Visibility reduction by helicopters NA. When local altimeter setting not received, use Key Fld altimeter setting and increase all DA 101 feet and all MDA 120 feet and increase LPV, LNAV/VNAV all Cats, LNAV Cats C and D visibility ½ mile, increase Circling Cats C and D visibility ¼ mile. Baro-VNAV and VDP NA when using Key Fld altimeter setting.

MISSED APPROACH: Climb to 3000 direct WADIS and hold.

AWOS-3P	MEMPHIS CENTER	UNICOM
118.725	132.75 263.0	123.0 (CTAF) L

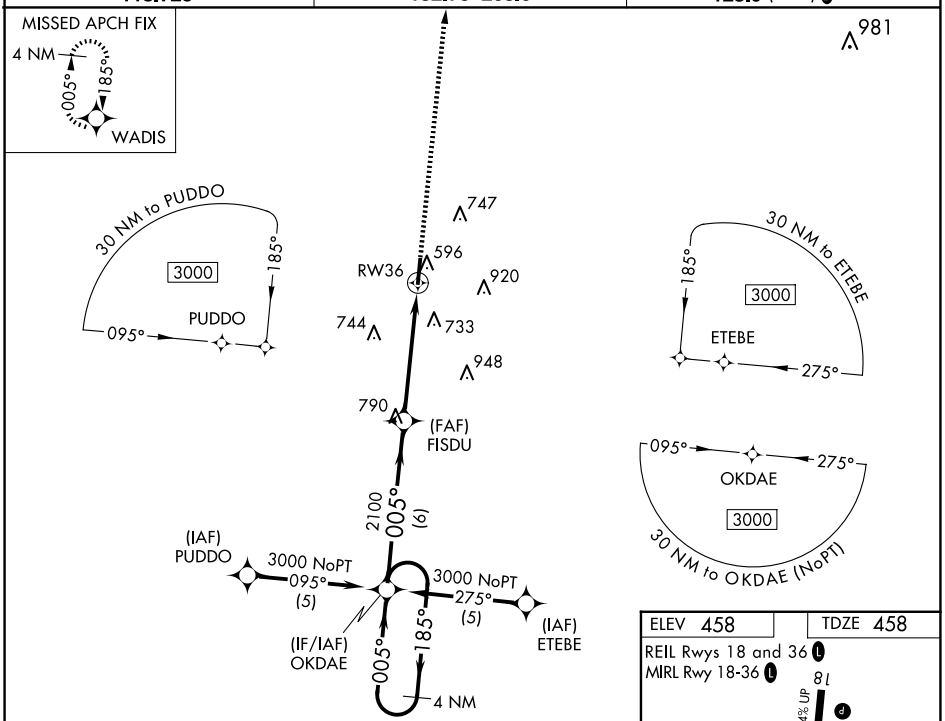

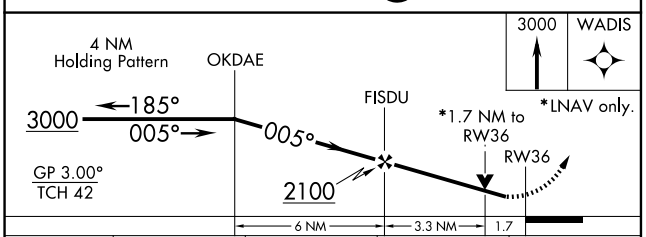

CATEGORY	A	B	C	D
LPV DA	838-1¼ 380 (400-1¼)			
LNAV/VNAV DA	1107-2¼ 649 (700-2¼)			
LNAV MDA	1040-1 582 (600-1)		1040-1½ 582 (600-1½)	1040-1¾ 582 (600-1¾)
CIRCLING	1060-1 602 (700-1)		1280-2½ 822 (900-2½)	1280-2¾ 822 (900-2¾)

ELEV 458 TDZE 458

REIL Rwys 18 and 36 L

MIRL Rwy 18-36 L

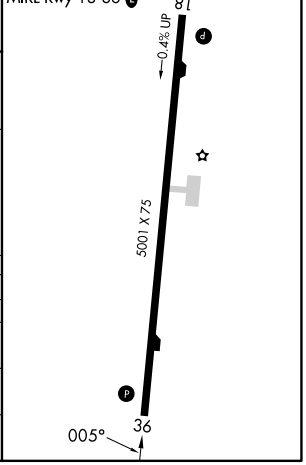

SC-4, 19 MAR 2026 to 16 APR 2026