WAAS CH 77744 W18A	APP CRS 182°	Rwy Ldg 5304 TDZE 4161 Apt Elev 4164

RNAV (GPS) RWY 18
SUNRIVER (S21)

RNP APCH - GPS.

Circling NA for Cat D west of Rwy 18-36. Rwy 18 helicopter visibility reduction below ¾ SM NA. For uncompensated Baro-VNAV systems, LNAV/VNAV NA below -23°C or above 41°C.

MISSED APPROACH: Climb to 6000 then climbing right turn to 9400 direct SSTRS and hold, continue climb-in-hold to 9400.

AWOS-3PT	SEATTLE CENTER	UNICOM
128.325	126.15 269.475	122.8 (CTAF) L

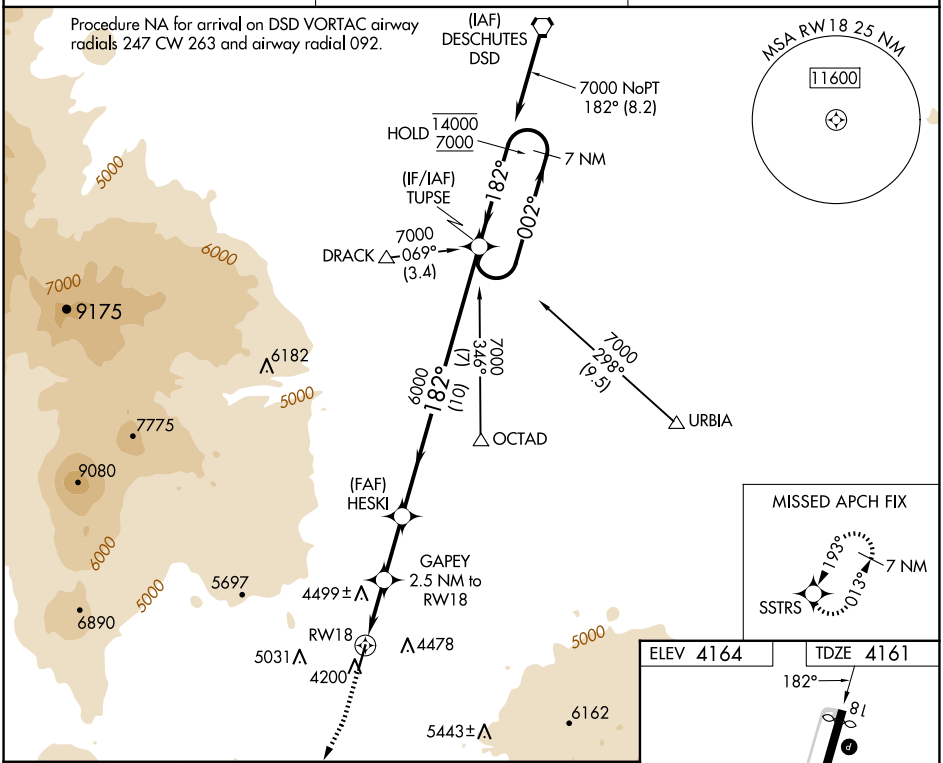

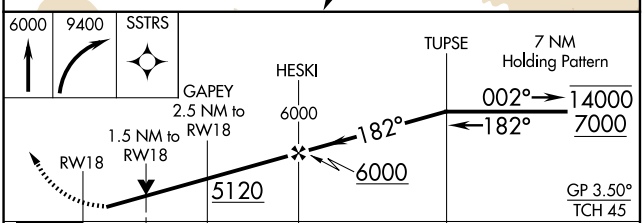

ELEV 4164 TDZE 4161

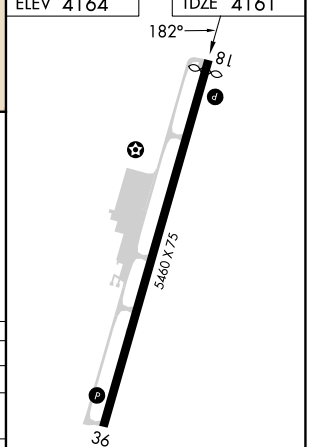

MIRL Rwy 18-36 L
REIL Rwys 18 and 36 L

CATEGORY	A	B	C	D
LPV DA	4431-⅞ 270 (300-⅞)			
LNAV/VNAV DA	4760-1¾ 599 (600-1¾)			
LNAV MDA	4760-1 599 (600-1)		4760-1¾ 599 (600-1¾)	
C CIRCLING	4900-1 736 (800-1)	5140-1½ 976 (1000-1½)	5660-3 1496 (1500-3)	

NW-1, 19 MAR 2026 to 16 APR 2026
NW-1, 19 MAR 2026 to 16 APR 2026