APP CRS	Rwy Ldg	2697
320°	TDZE	763
	Apt Elev	763

RNAV (GPS) RWY 32
EPHRAIM/GIBRALTAR (3D2)

RNP APCH - GPS.

Procedure NA at night. Rwy 32 helicopter visibility reduction below ¾ SM NA.

MISSED APPROACH: Climb to 3000 direct JULRI and on track 273° to MNM DME and hold.

AWOS-3PT	GREEN BAY APP CON★	UNICOM
124.175	120.3 338.2	123.0 (CTAF) L

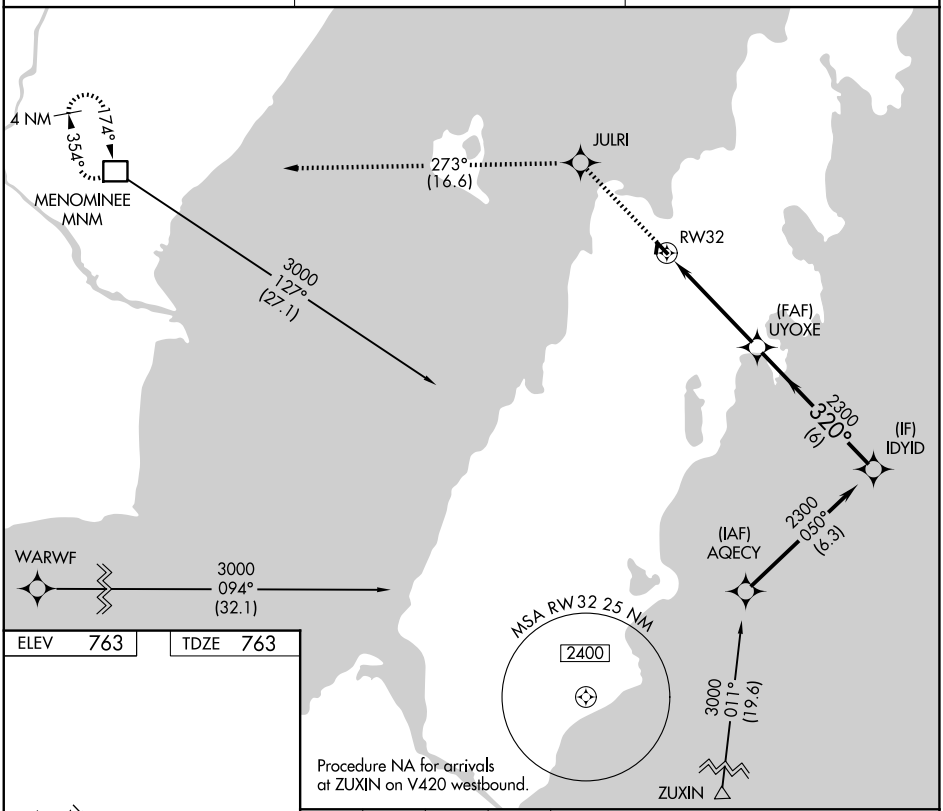

ELEV 763 TDZE 763

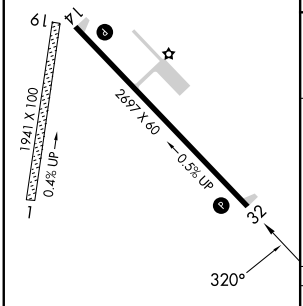

MIRL Rwy 14-32 L

3000	JULRI	tr 273°	MNM

VGSI and descent angles not coincident (VGSI Angle 3.00/TCH 25).

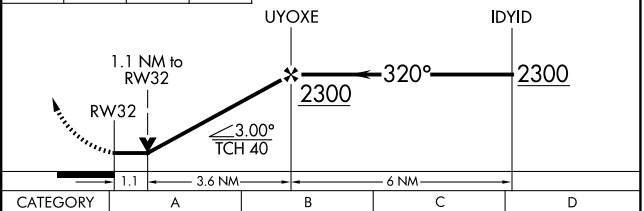

CATEGORY	A	B	C	D
LNAV MDA	1120-1	357 (400-1)		NA

EC-3, 19 MAR 2026 to 16 APR 2026
EC-3, 19 MAR 2026 to 16 APR 2026