APP CRS	Rwy ldg	2289
059°	TDZE	118
	Apt Elev	118

RNAV (GPS) RWY 6
POTOMAC AIRFIELD (VKX)

RNP APCH - GPS.

NA

Circling NA SE of Rwy 6-24. Circling Rwy 24 NA at night. If local altimeter setting not received, use Joint Base Andrews altimeter setting and increase all MDAs 40 feet. Rwy 6 helicopter visibility reduction below 1 SM NA.

MISSED APPROACH: Climbing right turn to 1700 direct WOBUB and hold.

POTOMAC APP CON	UNICOM
124.7 338.2	122.8 (CTAF) L

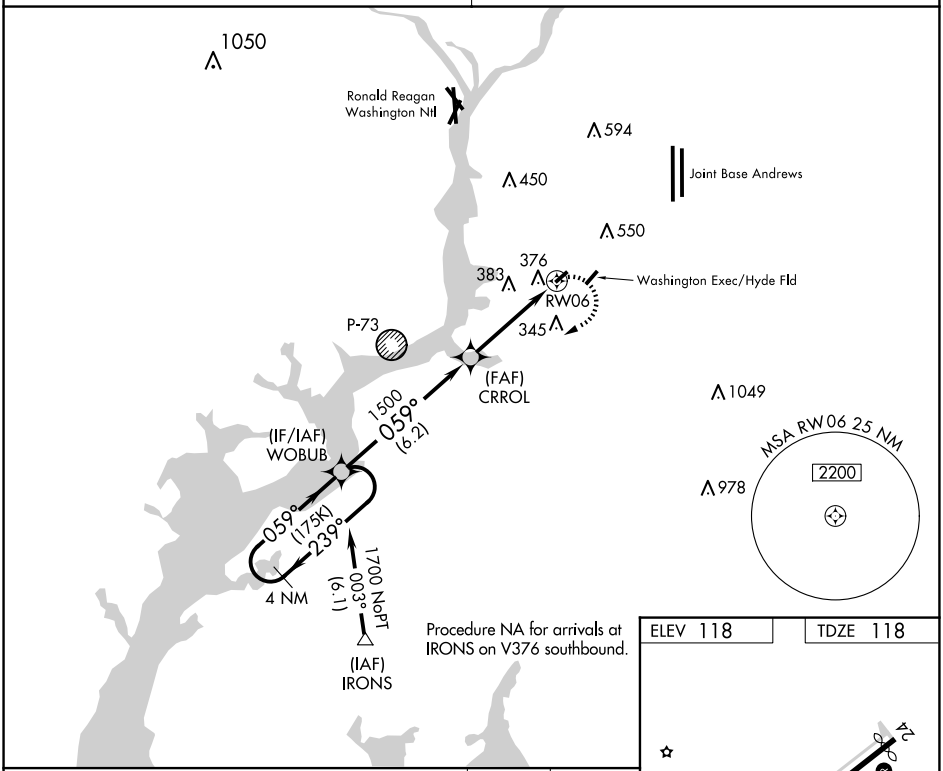

ELEV 118	TDZE 118

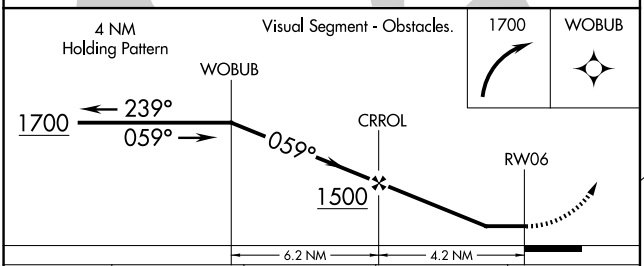

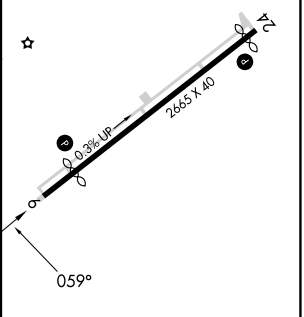

CATEGORY	A	B	C	D
LNAV MDA	680-1 562 (600-1)	NA		
CIRCLING	740-1 622 (700-1)	NA		

MIRL Rwy 6-24 L
REIL Rwys 6 and 24

NE-3, 19 MAR 2026 to 16 APR 2026