APP CRS	Rwy ldg	6003
160°	TDZE	2377
	Apt Elev	2377

RNAV (GPS) RWY 16
OZONA MUNI (OZA)

GPS or RNP-0.3 required. DME/DME RNP-0.3 NA. Procedure NA at night.
Obtain local altimeter on CTAF; when not received, use San Angelo altimeter setting.
Rwy 16 helicopter visibility reduction below ¾ SM NA.

MISSED APPROACH: Climb to 5000 direct IXALE WP and hold.

AWOS-3PT	HOUSTON CENTER	UNICOM
118.425	125.75 346.4	122.8 (CTAF) L

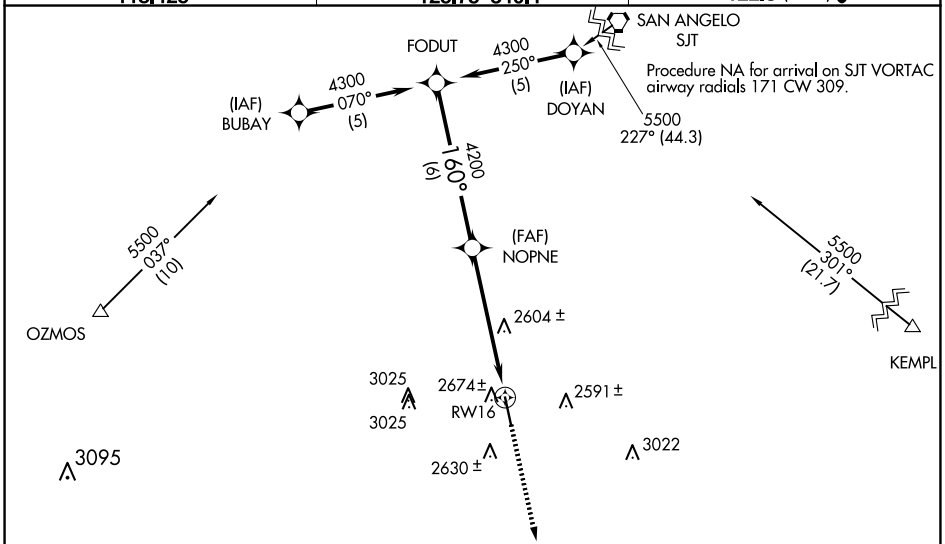

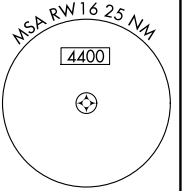

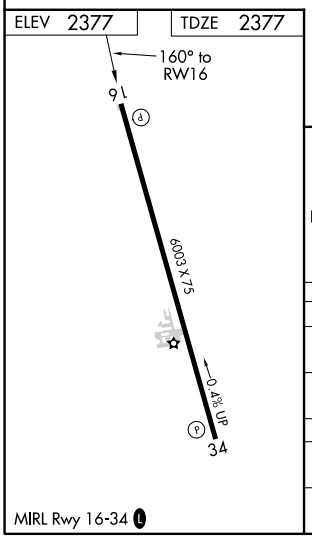

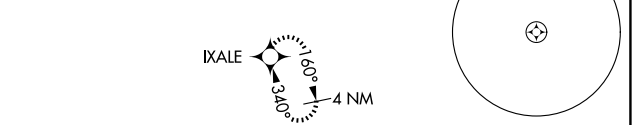

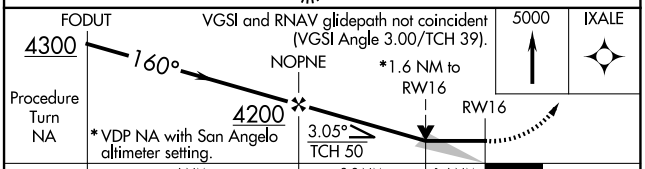

CATEGORY	A	B	C	D
LNAV MDA	2940-1¼ 563 (600-1¼)		2940-1½ 563 (600-1½)	NA
CIRCLING	2980-1¼ 603 (700-1¼)		2980-1¾ 603 (700-1¾)	NA
SAN ANGELO ALTIMETER SETTING MINIMUMS				
LNAV MDA	3180-1¼ 803 (800-1¼)		3180-2¼ 803 (800-2¼)	NA
CIRCLING	3220-1¼ 843 (900-1¼)		3220-2½ 843 (900-2½)	NA

SC-3, 19 MAR 2026 to 16 APR 2026
SC-3, 19 MAR 2026 to 16 APR 2026