ILS or LOC RWY 26
DENVER INTL (DEN)

LOC/DME I-JOY 108.9 Chan 26	APP CRS 263°	Rwy Ldg 12000 TDZE 5309 Apt Elev 5434

Simultaneous approach authorized with Rwy 25.

MALSR

MISSED APPROACH: Climb to 5900 then climbing right turn to 9000 on heading 070° and on DVV VORTAC R-019 to CEDUK INT/DVV 25.5 DME and hold.

D-ATIS	DENVER APP CON	DENVER TOWER	GND CON
125.6 379.9	119.3 307.3 (N) 120.35 379.3 (S)	132.35 239.275	121.35 379.175 (W) 121.85 377.1 (E)

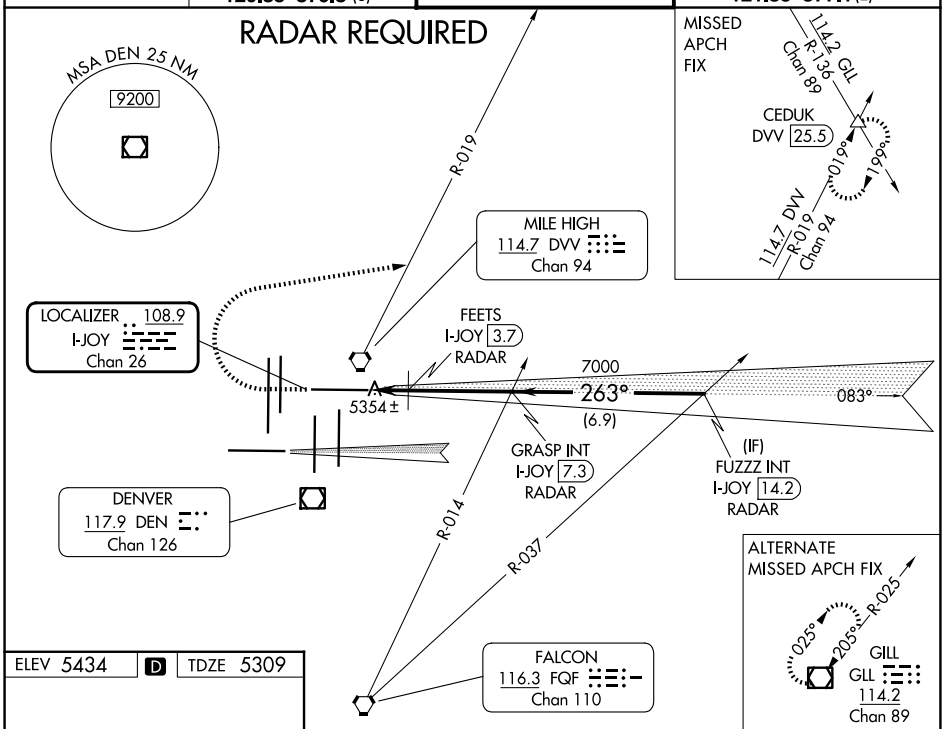

ELEV 5434 D TDZE 5309

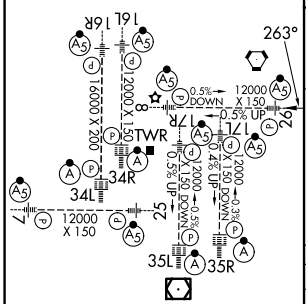

HIRL all Rwys
TDZL/RCLS Rwys 7, 16L, 16R, 17R, 26, 34L, 34R, 35L, 35R

FAF to MAP 5.2 NM					
Knots	60	90	120	150	180
Min:Sec	5:12	3:28	2:36	2:05	1:44

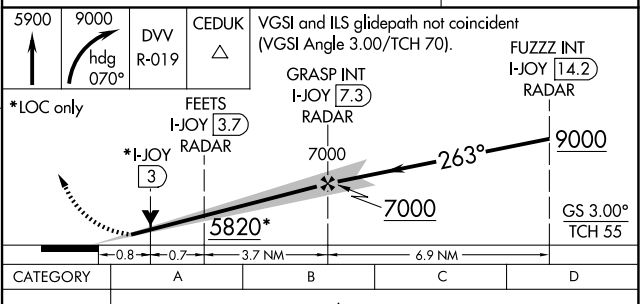

CATEGORY	A	B	C	D
S-ILS 26	5509/18 200 (100-½)			
S-LOC 26	5820/24 511 (400-½)		5820/55 511 (400-1)	
FEETS FIX MINIMUMS				
S-LOC 26	5620/24 311 (200-½)		5620/26 311 (200-½)	

SW-1, 19 MAR 2026 to 16 APR 2026