ILS or LOC RWY 7

DENVER INTL (DEN)

LOC/DME I-DZG	APP CRS	Rwy Ldg	12000
111.55	082°	TDZE	5352
Chan 52 (Y)		Apt Elev	5434

RADAR required for procedure entry.

For inop ALS, increase SUNKE fix Cat C/D visibility to RVR 4500. Simultaneous approach authorized.

MALSR

MISSED APPROACH: Climb to 5900 then climbing right turn to 11000 on heading 193° and on DVV VORTAC R-202 to SIGNE INT/BJC 26.7 DME and hold. Continue climb-in-hold to 11000.

D-ATIS	DENVER APP CON	DENVER TOWER	GND CON
125.6 379.9	119.3 307.3 (N) 120.35 379.3 (S)	128.75 273.55	121.35 379.175 (W) 121.85 377.1 (E)

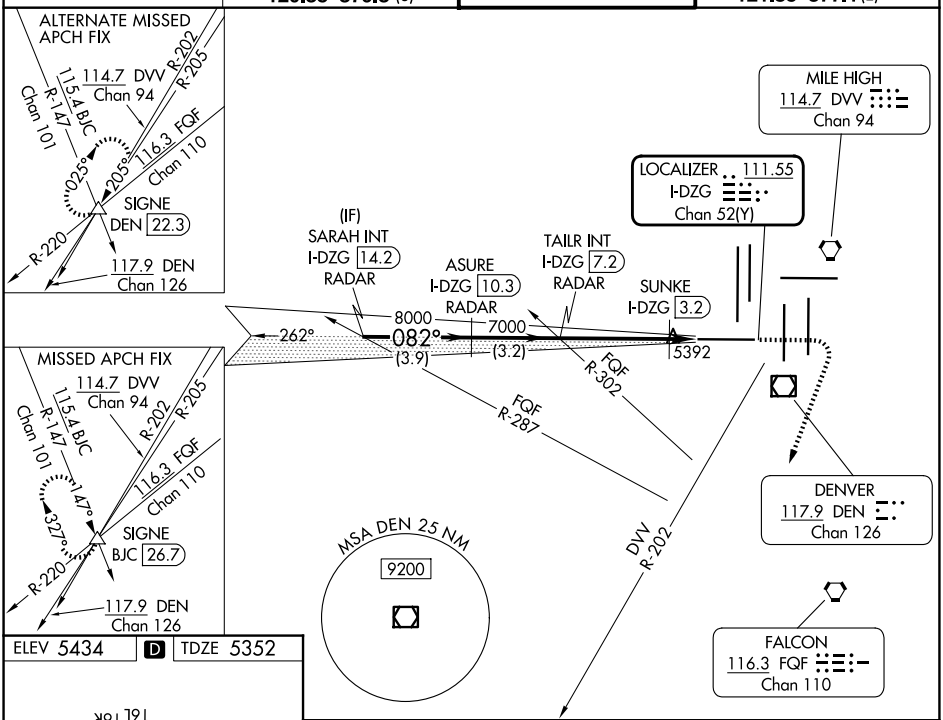

ELEV 5434 | D | TDZE 5352

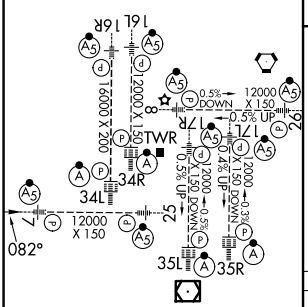

HIRL all Rwys
TDZL/RCLS Rwys 7, 16L, 16R, 17R, 26, 34L, 34R, 35L, 35R

FAF to MAP 5 NM					
Knots	60	90	120	150	180
Min:Sec	5:00	3:20	2:30	2:00	1:40

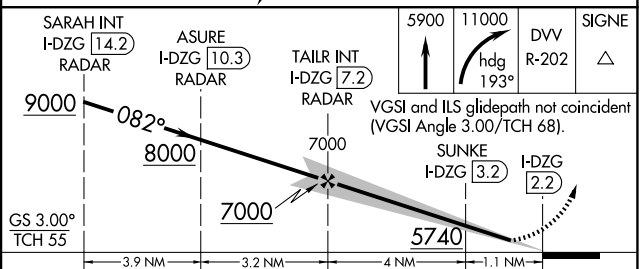

CATEGORY	A	B	C	D
S-ILS 7	5552/18 200 (200-½)			
S-LOC 7	5740/24 388 (400-½)		5740/35 388 (400-⅝)	
SUNKE FIX MINIMUMS				
S-LOC 7	5660/24 308 (300-½)			

SW-1, 19 MAR 2026 to 16 APR 2026

SW-1, 19 MAR 2026 to 16 APR 2026