APP CRS	Rwy Ldg	7025
346°	TDZE	6221
	Apt Elev	6221

RNAV (GPS) RWY 34
AFTON LINCOLN COUNTY/GENERAL BOYD L EDDINS FLD (AFO)

RNP APCH - GPS.

NA
-18°C

Circling NA east of Rwy 16-34. Procedure NA at night.
Rwy 34 helicopter visibility reduction below 1 SM NA.
When Afton altimeter setting not received, procedure NA.

MISSED APPROACH: (Do not exceed 200K until IVAYU)
Climb to 8080 then climbing left turn to 11700 direct IVAYU and hold.
*Missed approach requires minimum climb of 364 feet per NM to 8900.

AWOS-3PT	SALT LAKE CENTER	UNICOM
119.025	128.35 239.25	122.8 (CTAF) L

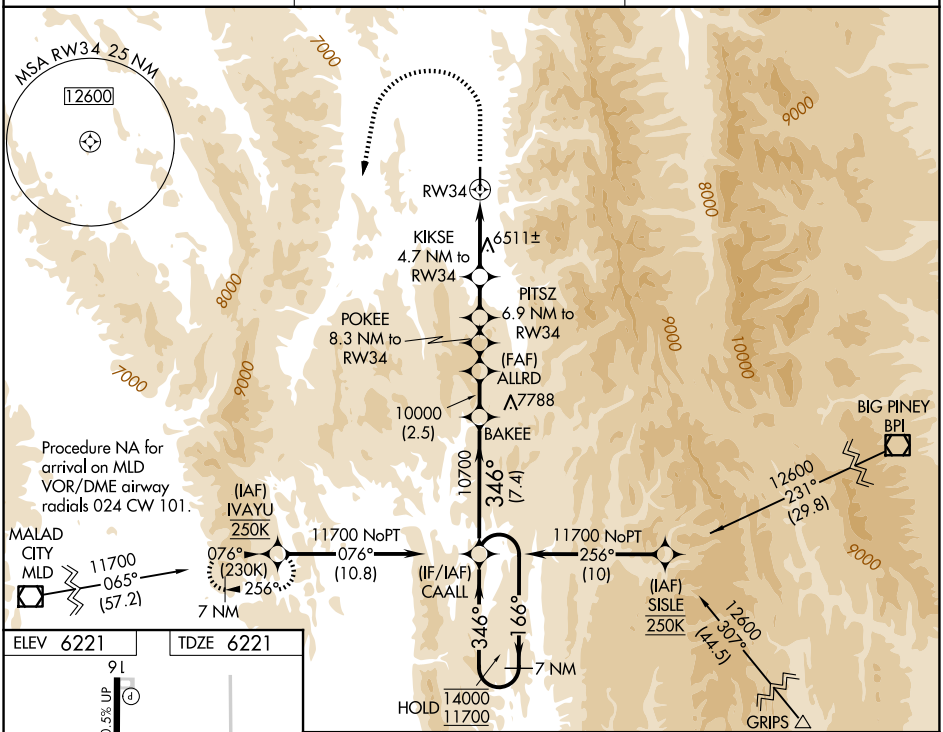

ELEV 6221 TDZE 6221

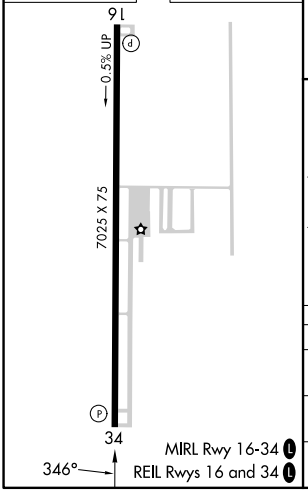

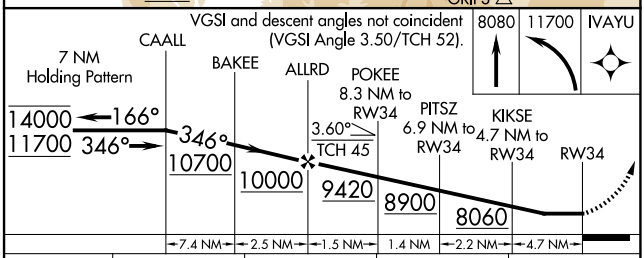

CATEGORY	A	B	C	D
LNAV MDA*	7520-1¼ 1299 (1300-1¼)	7520-1½ 1299 (1300-1½)	7520-3 1299 (1300-3)	NA
LNAV MDA	7800-1¼ 1579 (1600-1¼)	7800-1½ 1579 (1600-1½)	7800-3 1579 (1600-3)	NA
CIRCLING	7800-1¼ 1579 (1600-1¼)	7800-1½ 1579 (1600-1½)	7800-3 1579 (1600-3)	NA

NW-1, 19 MAR 2026 to 16 APR 2026