RNAV (GPS) RWY 6
ST ELMO (2R5)

WAAS CH 69507 W06A	APP CRS 059°	Rwy ldg 3998 TDZE 132 Apt Elev 132

DME/DME RNP-0.3 NA. Visibility reduction by helicopters NA. Use Mobile Rgnl altimeter setting; when not received use Pascagoula altimeter setting and increase DA to 483 feet and all MDA 20 feet.

MISSED APPROACH: Climb to 2000 direct DEYPA and left turn via 310° track to HELMU and left turn via 199° track to PLEBE and hold.

MOBILE APP CON ★	HOUSTON CENTER	CTAF
121.0 307.1	127.65 285.475	122.9 L

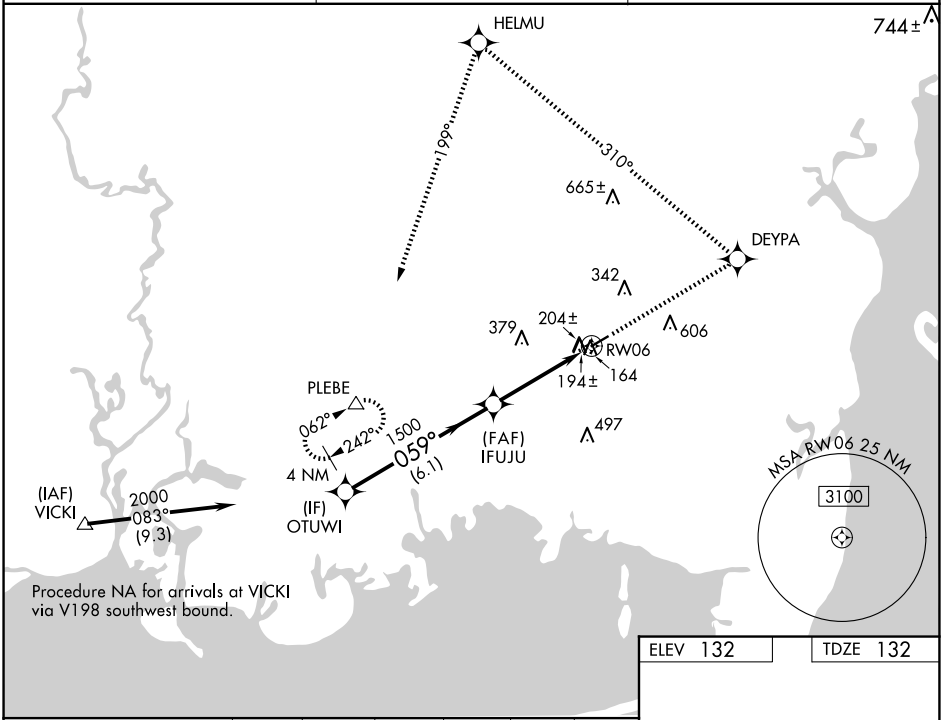

ELEV 132	TDZE 132

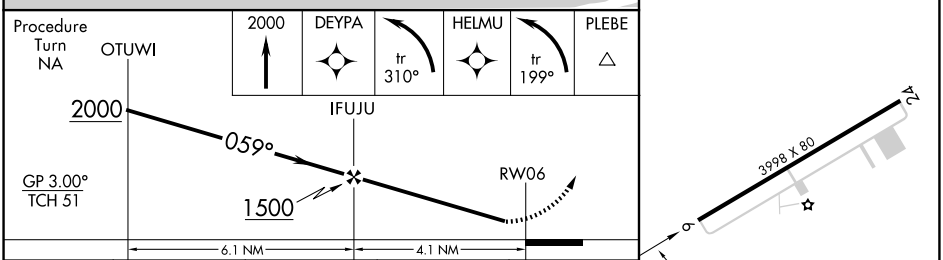

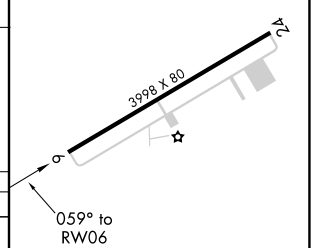

CATEGORY	A	B	C	D
LPV DA	475-1¼ 343 (400-1¼)			NA
LNAV MDA	540-1 408 (500-1)		540-1¼ 408 (500-1¼)	NA
CIRCLING	720-1 588 (600-1)		960-2½ 828 (900-2½)	NA

MIRL Rwy 6-24 L

SE-4, 19 MAR 2026 to 16 APR 2026