WAAS CH 58033 W16A	APP CRS 159°	Rwy Ldg 4007 TDZE 1368 Apt Elev 1368

RNAV (GPS) RWY 16
WADENA MUNI (ADC)

RNP APCH - GPS.

Baro-VNAV and VDP NA when using SAZ altimeter setting. Rwy 16 helicopter visibility reduction below ¾ SM NA. Circling NA to Rwys 3 and 21. For uncompensated Baro-VNAV systems, LNAV/VNAV NA below -17°C or above 54°C. When local altimeter setting not received, use SAZ altimeter setting and increase LPV DA to 1682 feet; increase LNAV/VNAV DA to 1811 feet and all visibilities ¼ SM. Increase all MDAs 60 feet and LNAV visibility Cat C ¼ SM, and Circling visibility Cat C ¼ SM.

MISSED APPROACH: Climb to 3300 direct JOLIT and hold.

AWOS-3PT	MINNEAPOLIS CENTER	GCO	UNICOM
118.875	126.1 269.2	121.725	122.8 (CTAF) L

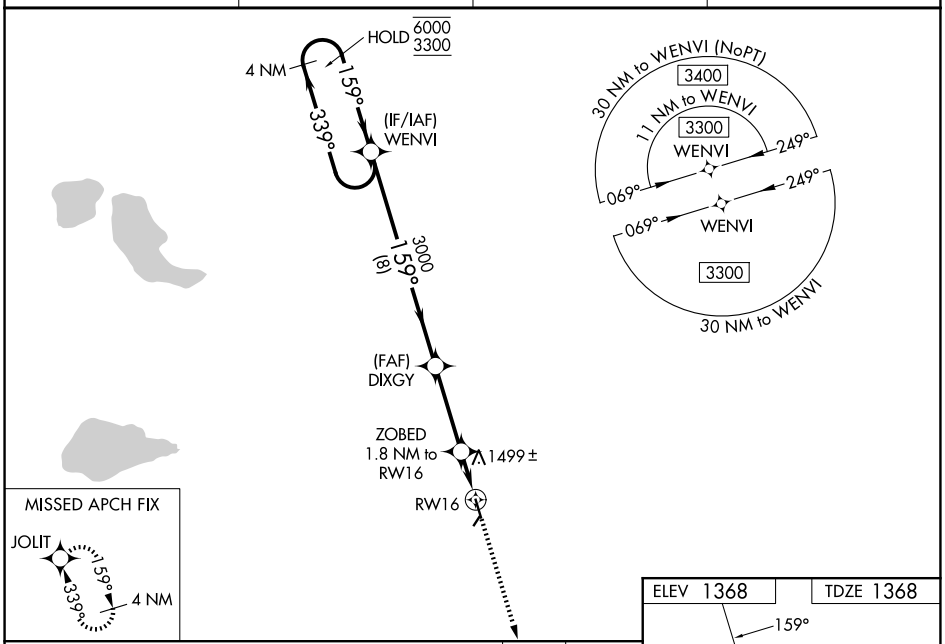

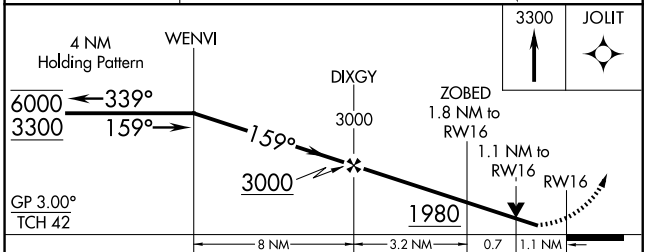

CATEGORY	A	B	C	D
LPV DA	1631-1 263 (300-1)			NA
LNAV/VNAV DA	1760-1⅛ 392 (400-1⅛)			NA
LNAV MDA	1760-1 392 (400-1)		1760-1⅛ 392 (400-1⅛)	NA
CIRCLING	1780-1 412 (500-1)	1820-1 452 (500-1)	1940-1½ 572 (600-1½)	NA

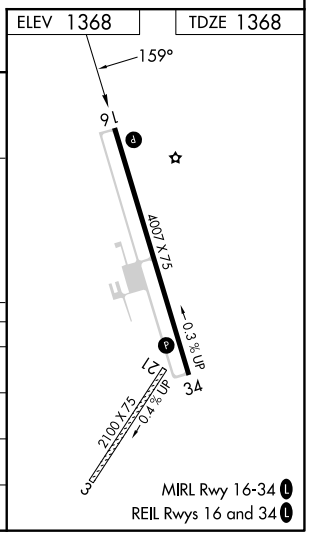

NC-1, 19 MAR 2026 to 16 APR 2026
NC-1, 19 MAR 2026 to 16 APR 2026