WAAS CH 60948 W20A	APP CRS 201°	Rwy ldg 4000 TDZE 75 Apt Elev 75

RNAV (GPS) RWY 20
HOLY CROSS (HCA)(PAHC)

RNP APCH - GPS.

-28°C

Circling NA west of Rwy 2-20. Rwy 20 helicopter visibility reduction below 1 SM NA. When local altimeter setting not received, use Anvik altimeter setting and increase all MDAs 120 feet, LNAV all visibilities ½ SM, LP visibilities Cats C and D ⅜ SM, and Circling visibilities Cats B, C, and D ½ SM. Straight-in and Circling Rwy 20 NA at night.

MISSED APPROACH: Climbing left turn to 2700 direct GODHY and on track 351° to NUANC and hold.

AWOS-3P	ANCHORAGE CENTER	KENAI RADIO	CTAF
118.325	118.15 251.05	122.45	122.8 L

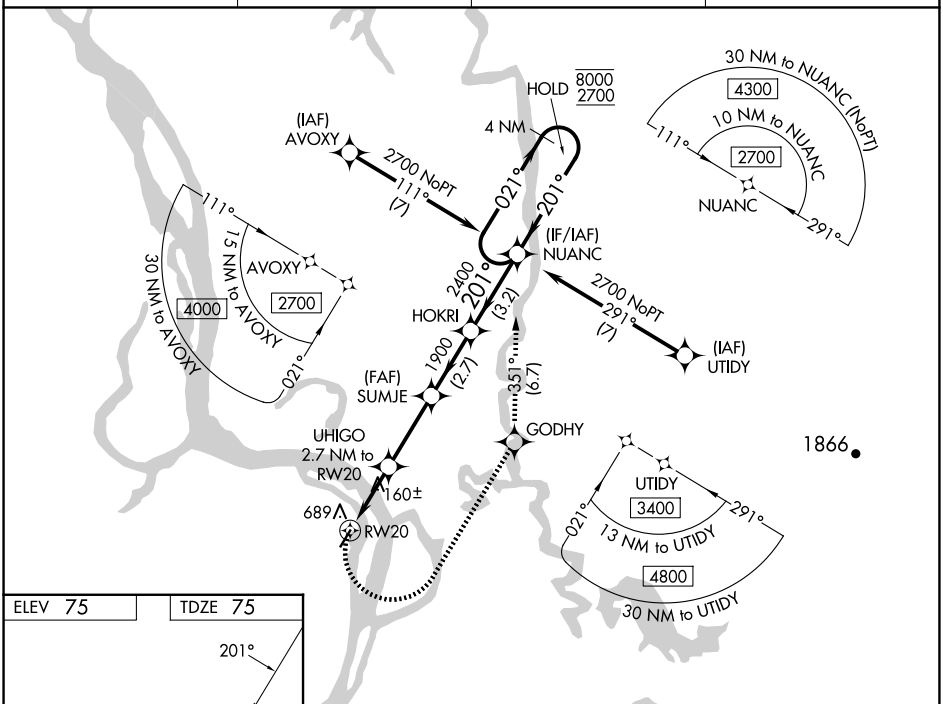

ELEV 75 TDZE 75

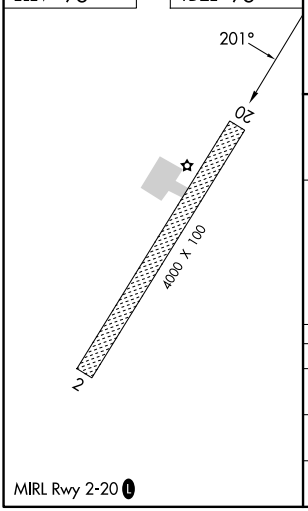

MIRL Rwy 2-20 L

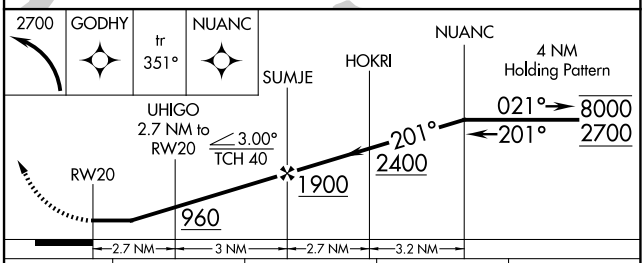

CATEGORY	A	B	C	D
LP MDA	420-1 345 (400-1)			
LNAV MDA	940-1 865 (900-1)	940-1¼ 865 (900-1¼)	940-2½ 865 (900-2½)	
CIRCLING	940-1¼ 865 (900-1¼)		940-2½ 865 (900-2½)	940-2¾ 865 (900-2¾)

AK, 19 MAR 2026 to 14 MAY 2026
AK, 19 MAR 2026 to 14 MAY 2026