WAAS CH 63240 W31A	APP CRS 311°	Rwy Ldg 3697 TDZE 1791 Apt Elev 1793

RNAV (GPS) RWY 31
CLARK COUNTY (8D7)

Rwy 31 helicopter visibility reduction below ¾ SM NA.
DME/DME RNP-0.3 NA. Use Watertown altimeter setting.
Circling Rwys 3, 21 NA.

MISSED APPROACH: Climb to 3400 direct WOPOB and hold.

ATY ASOS	MINNEAPOLIS CENTER	UNICOM
126.625	128.5 306.2	122.8 (CTAF) L

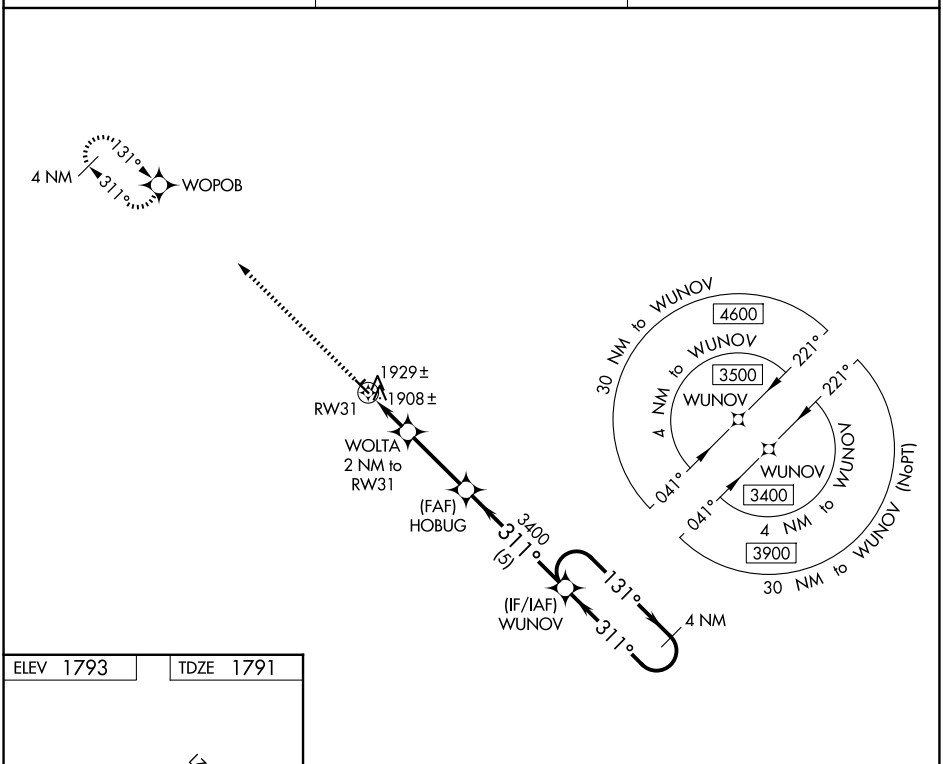

ELEV 1793 TDZE 1791

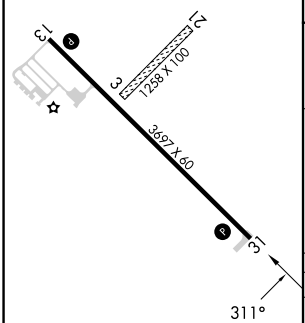

MIRL Rwy 13-31 L

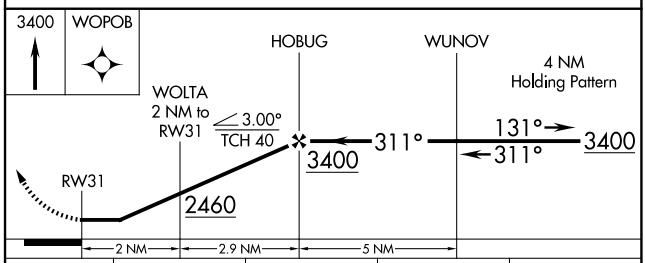

CATEGORY	A	B	C	D
LP MDA	2220-1 429 (500-1)		NA	
LNAV MDA	2240-1 449 (500-1)		NA	
CIRCLING	2340-1 547 (600-1)	2380-1 587 (600-1)	NA	

NC-1, 19 MAR 2026 to 16 APR 2026
NC-1, 19 MAR 2026 to 16 APR 2026