APP CRS	Rwy ldg	5125
322°	TDZE	20
	Apt Elev	20

RNAV (GPS) RWY 32
LA BELLE MUNI (X14)

RNP APCH - GPS.

NA — Rwy 32 helicopter visibility reduction below ¾ SM NA. Use RSW altimeter setting.

MISSED APPROACH: Climb to 2000 direct PUNAE and on track 358° to UTELE and hold.

RSW ASOS	FORT MYERS APP CON *	UNICOM
124.65	126.8	122.8 (CTAF) L

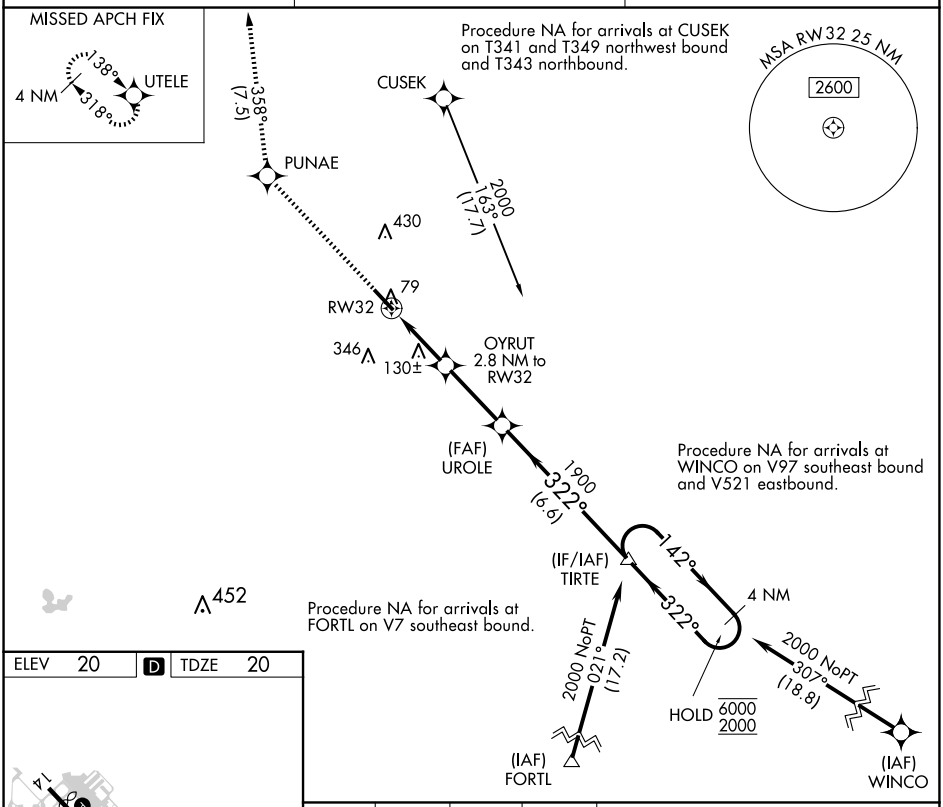

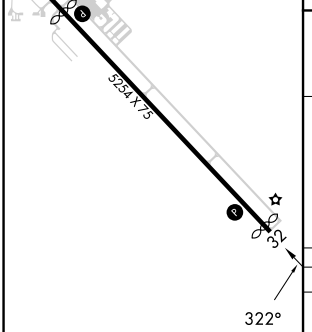

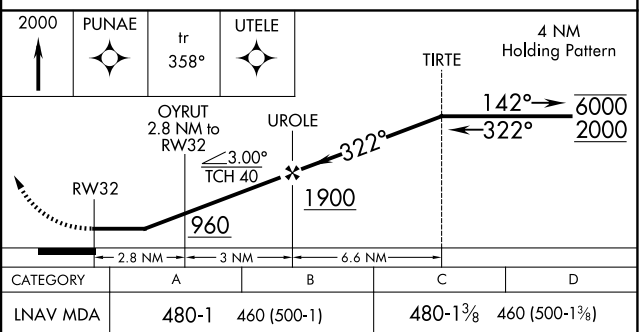

CATEGORY	A	B	C	D
LNAV MDA	480-1 460 (500-1)		480-1⅜ 460 (500-1⅜)	
CIRCLING	580-1 560 (600-1)		800-2¼ 780 (800-2¼)	800-2½ 780 (800-2½)

MIRL Rwy 14-32 L
REIL Rwys 14 and 32 L

SE-3, 19 MAR 2026 to 16 APR 2026

SE-3, 19 MAR 2026 to 16 APR 2026