WAAS CH 40232 W36A	APP CRS 356°	Rwy Ldg 5000 TDZE 1999 Apt Elev 1999

RNAV (GPS) RWY 36
ROOKS COUNTY RGNL (RCP)

NA

Baro-VNAV NA. Use Hill City altimeter setting; when not received, use Hays Rgnl altimeter setting. Circling NA west of Rwy 18-36. DME/DME RNP-0.3 NA.

MISSED APPROACH: Climb to 6000 direct ZAVOV and hold, continue climb-in-hold to 6000.

AWOS-3PT	HLC ASOS	DENVER CENTER	CTAF
120.075	118.425	132.7 226.675	122.9 L

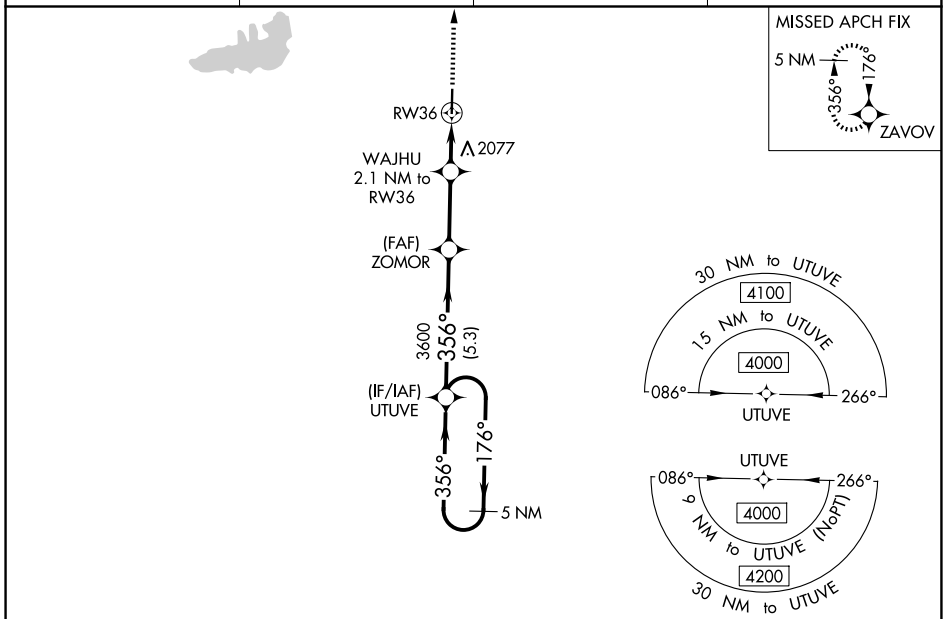

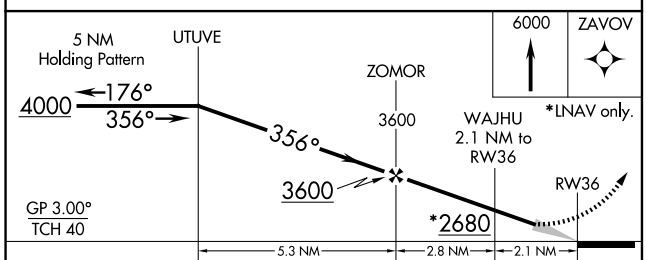

CATEGORY	A	B	C	D
LPV DA	2290-1 291 (300-1)			NA
LNAV/VNAV DA	2340-1⅛ 341 (400-1⅛)			NA
LNAV MDA	2420-1 421 (500-1)		2420-1¼ 421 (500-1¼)	NA
CIRCLING	2460-1 461 (500-1)	2480-1 481 (500-1)	2500-1½ 501 (600-1½)	NA

ELEV 1999 D TDZE 1999

MIRL Rwy 18-36 L

REIL Rwys 18 and 36 L

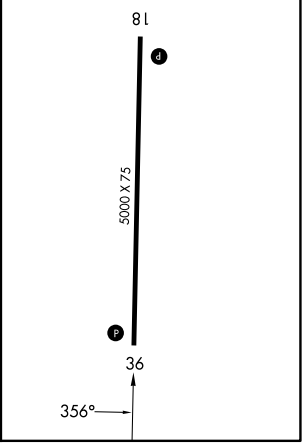

NC-2, 19 MAR 2026 to 16 APR 2026

NC-2, 19 MAR 2026 to 16 APR 2026