WAAS CH **69531** **W27A**	APP CRS **276°**	Rwy Ldg **4403** TDZE **2036** Apt Elev **2037**

RNAV (GPS) RWY 27
POPLAR MUNI (PO1)

For uncompensated Baro-VNAV systems, LNAV/VNAV NA below -19°C (-2°F) or above 54°C (130°F). DME/DME RNP -0.3 NA. When local altimeter setting not received, use Wolf Point altimeter setting: increase LPV DA to 2332, LNAV/VNAV DA to 2582 and all Cats visibility ⅛ SM; increase all MDAs 60 feet and Circling Cat C/D visibility ¼ SM. Baro-VNAV and VDP NA with Wolf Point altimeter setting. Helicopter visibility reduction below 1 SM not authorized. Circling NA to Rwy 2/20.

MISSED APPROACH: Climb to 6000 direct ORMOW and on track 246° to DORIA and hold, continue climb-in-hold to 6000.

AWOS-3PT	SALT LAKE CITY CENTER	UNICOM
135.325	**126.85 305.2**	**122.8** (CTAF) L

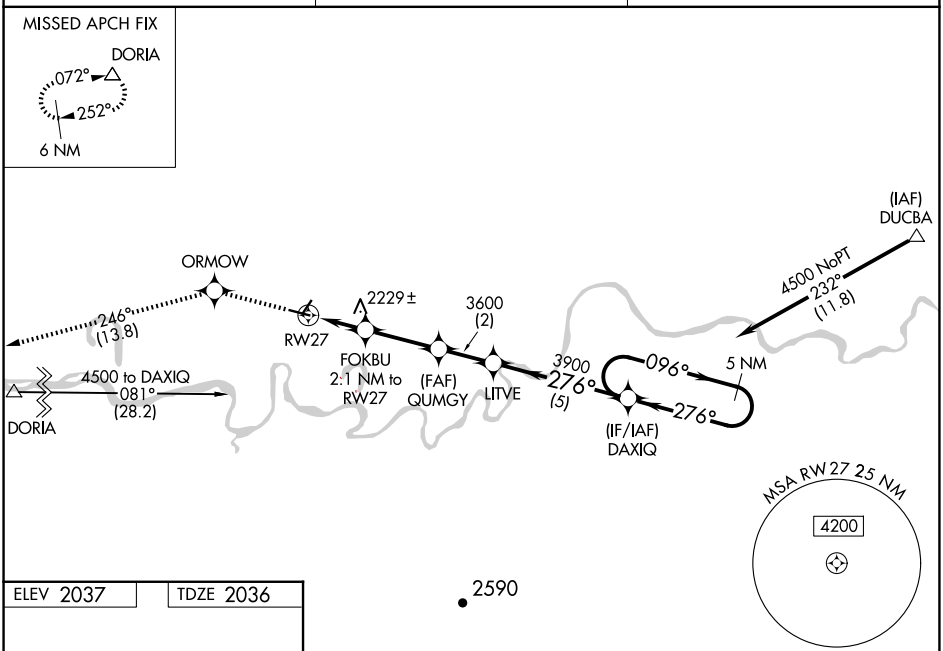

ELEV 2037 TDZE 2036

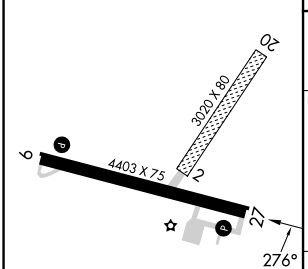

MIRL Rwy 9-27 L

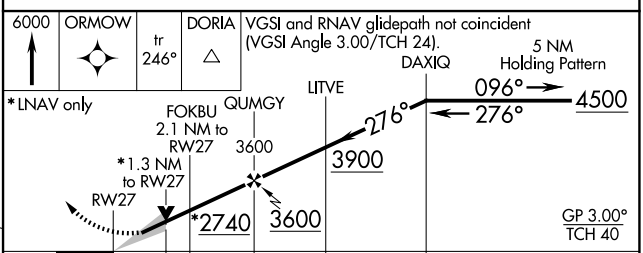

CATEGORY	A	B	C	D
LPV DA	2286-1 250 (300-1)			
LNAV/VNAV DA	2536-1¾ 500 (500-1¾)			
LNAV MDA	2480-1 444 (500-1)		2480-1⅜ 444 (500-1⅜)	
CIRCLING	2560-1 523 (600-1)	2600-1 563 (600-1)	2600-1½ 563 (600-1½)	2740-2¼ 703 (800-2¼)

NW-1, 19 MAR 2026 to 16 APR 2026

NW-1, 19 MAR 2026 to 16 APR 2026