WAAS CH 87137 W31B	APP CRS 306°	Rwy Ldg 2755 TDZE 160 Apt Elev 162

RNAV (GPS) RWY 31
SOUTH NAKNEK NR 2 (WSN)(PFWS)

RNP APCH.

Baro-VNAV and VDP NA when using King Salmon altimeter setting. For uncompensated Baro-VNAV systems, LNAV/VNAV NA below -21°C or above 54°C. When local altimeter setting not received, use King Salmon altimeter setting and increase all DA/MDA 40 feet. Circling Rwy 5 NA at night.

MISSED APPROACH: Climb to 700 then climbing left turn to 3200 direct TIKGU and hold.

AWOS-3P	ANCHORAGE CENTER	CTAF
121.575	124.8 354.0	122.9 L

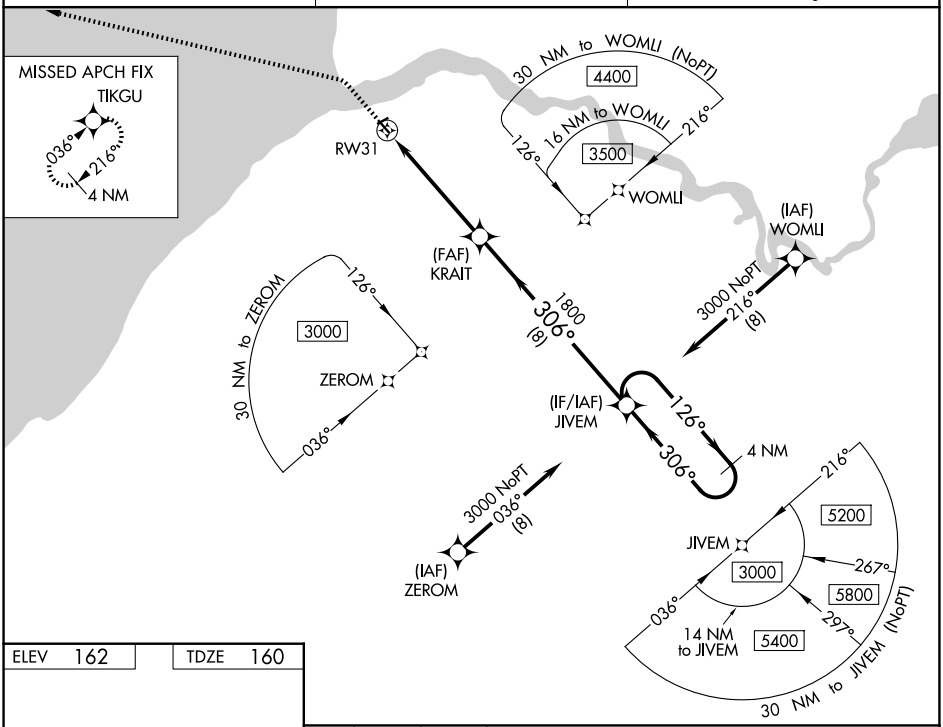

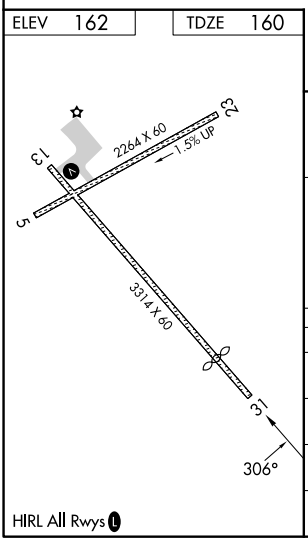

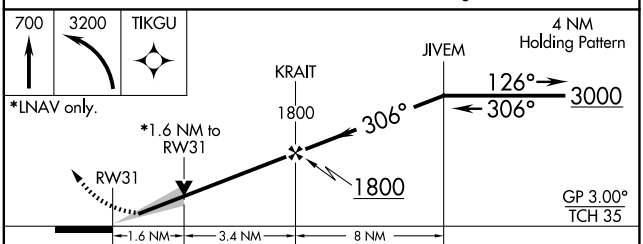

CATEGORY	A	B	C	D
LPV DA	410-1	250 (300-1)	NA	
LNAV/VNAV DA	410-1	250 (300-1)	NA	
LNAV MDA	700-1	540 (600-1)	NA	
CIRCLING	700-1	538 (600-1)	NA	

AK, 19 MAR 2026 to 14 MAY 2026
AK, 19 MAR 2026 to 14 MAY 2026