

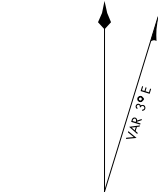

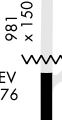
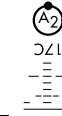
AIRPORT DIAGRAM

[USAF]

VANCE AFB (KEND)

ENID, OKLAHOMA

ATIS ★ 115.4 263.15
 TOWER ★
 124.05 259.1
 GND CON
 121.675 289.4
 CLNC DEL
 225.4



JANUARY 2025
 ANNUAL RATE OF CHANGE
 0.1° W

BAK-15

BAK-15

BAK-15

BAK-15

FIELD
ELEV
1307



- RWY 17C-35C
PCN 45 R/B/W/T
- RWY 17L-35R
PCN 36 R/C/W/T
- RWY 17R-35L
PCN 57 R/B/W/T

HIRL Rwy 17C-35C, 17R-35L
 MIRL Rwy 17L-35R
 REIL Rwy 17L, 35R

SC-1, 16 APR 2026 to 14 MAY 2026

SC-1, 16 APR 2026 to 14 MAY 2026

AIRPORT DIAGRAM

ENID, OKLAHOMA

VANCE AFB (KEND)