ENID, OKLAHOMA

VOR/DME RWY 17L

VORTAC END	APCH CRS	Rwy ldg	5024
115.4	196°	TDZE	1282
Chan 101		Arpt Elev	1307

[USAF] VANCE AFB (KEND)

MISSED APPROACH: Climbing left turn to 4000 on heading 165°, intercept END VORTAC R-150 to EBBEN and hold.

ATIS ★	APP CON	TOWER ★	GND CON
115.4 263.15	125.45 388.2 (E) 126.75 346.325 (W)	124.05 259.1	121.675 289.4

FOR USE BY 71 FTW
ACFT ONLY

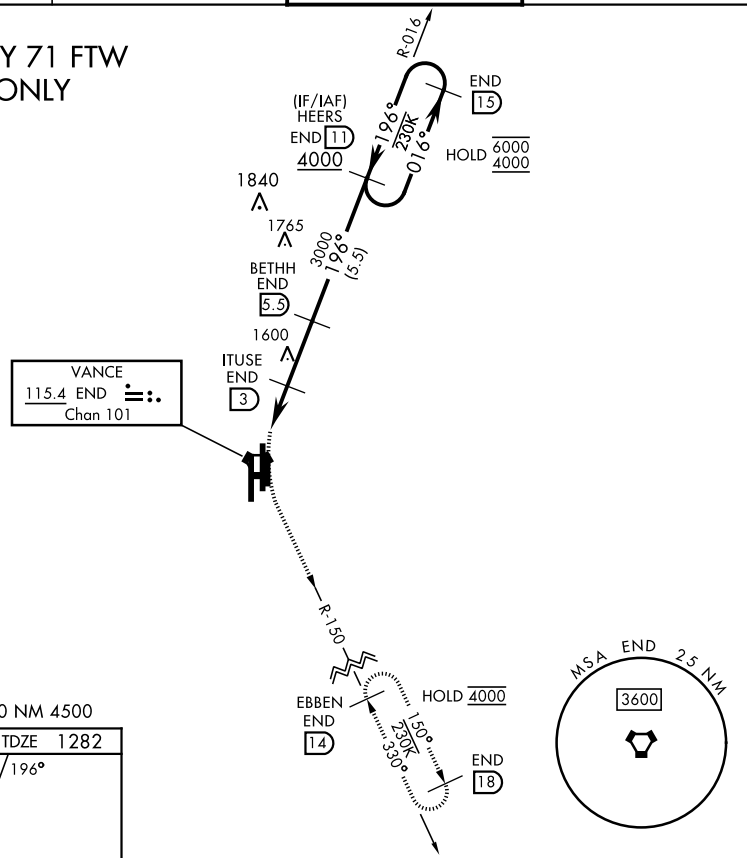

EMERG SAFE ALT 100 NM 4500

ELEV 1307 TDZE 1282

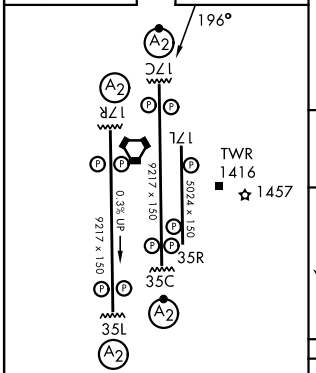

HIRL Rwy 17C-35C, 17R-35L
MIRL Rwy 17L-35R
REIL Rwy 17L-35R

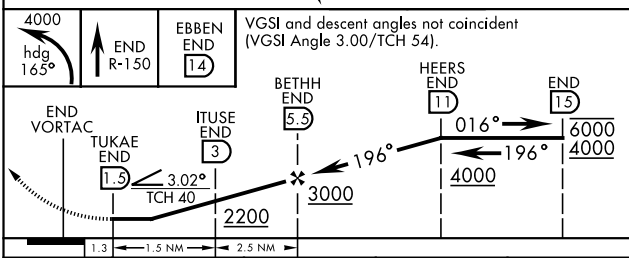

VGSI and descent angles not coincident
(VGSI Angle 3.00/TCH 54).

CATEGORY	A		B	C	D
S-17L	1720-1½	438	(500-1½)	NA	
CIRCLING	1760-1½	453	(500-1½)	NA	